

**NOTICE!!**

**These documents have been scanned!**

**Do not place un-scanned documents beneath this notice!**

**Do not remove this notice from this file!**

GPO Jacket No. 560-102  
Print Order 61540  
Rise Business Services, LLC  
Job=AZ15 7/2/2019



Box Number= AZ15139



Claim Begin-End: AMC352549-AMC352550

**1 Initial Receipt**



AZ15139-2

AMC352490-AMC353049

# CLAIM INDEX

DATE PREPARED: December 1, 1999

LEAD AMC NUMBER: AMC 352549  
THRU  
ENDING AMC NUMBER: AMC 352550

<u>AMC NUMBER</u>	<u>*CLOSURE DECISION</u>	<u>CLAIM NAME</u>	<u>LOCATORS OF RECORD</u>
AMC 352549		EAGLE ONE	RON SCHWARTZ
AMC 352550		EAGLE TWO	“ ”

\*FOR BLM PURPOSES ONLY



UNITED STATES  
DEPARTMENT OF THE INTERIOR  
BUREAU OF LAND MANAGEMENT

RECEIPT AND ACCOUNTING ADVICE

NO. **2531987** 07

CD/AZ 10/07/99

Subject: LOCATION & SERVICE FEE 2 5 11 50.00  
 Applicant: CLAIM MAINTENANCE FEE 2000 2 5 12 20.00  
 2 5 13 200.00  
 RON SCHWARTZ  
 46204 E HWY 60-70  
 SALOME AZ 85348

Remitter:

*10/12/99 L*  
**ENTERED BY COMPUTER**  
*10/8/99 J*

Assignor:

LEASE MANAGEMENT DATA  NEW  UPDATE  PAYMENT

ORIGINAL SERIAL NO.	ASG.	TYPE	ST.	CTY.	FUND SYMBOL	ACRES/UNITS	RATE
AMC 352549 & 352550							

AMOUNT	ANV. DATE	EXP. DATE	BILL CYC.	S/C	DISTRICT	NEXT BILL	MISC. DATA	U of M	ACTUAL UNITS

ASSIGNMENT SERIAL NO.	ASG.	TYPE	ST.	CTY.	FUND SYMBOL	ACRES/UNITS	RATE

AMOUNT	ANV. DATE	EXP. DATE	BILL CYC.	S/C	DISTRICT	NEXT BILL	MISC. DATA	U of M	ACTUAL UNITS

APPLY REMITTANCE			
ACTION	FUND SYMBOL	CTY.	AMOUNT
FILING FEE			
RENTAL			
UNEARNED			
REFUND			
TOTAL			
AMOUNT DUE			

Remarks:

BY: \_\_\_\_\_ DATE: \_\_\_\_\_

Lease in Escrow?  
 KGS?  
 Auto Escalates?  
 Auto Renew?

Of Interest?  
 Operating Rights?  
 Operator  
 Bond Filed?

**FOR MMS USE ONLY**

BILLEE	FOREST REFUGE
NUMBER	
OCS SECTION	
CODE	



UNITED STATES  
DEPARTMENT OF THE INTERIOR  
BUREAU OF LAND MANAGEMENT

RECEIPT AND ACCOUNTING ADVICE

NO. 2531987 07

CD/AZ 10/07/99

Subject: LOCATION & SERVICE FEE 2 5 11 50.00  
 Applicant: CLAIM MAINTENANCE FEE 2000 2 5 12 20.00  
 2 5 13 200.00

RON SCHWARTZ  
46204 E HWY 60-70  
SALOME AZ 85348

Remitter:

10/12/99

Assignor:

10/8/99

LEASE MANAGEMENT DATA  NEW  UPDATE  PAYMENT

ORIGINAL SERIAL NO.	ASG.	TYPE	ST.	CTY.	FUND SYMBOL	ACRES/UNITS	RATE
AMC 352549 & 352550							

AMOUNT	ANV. DATE	EXP. DATE	BILL CYC.	S/C	DISTRICT	NEXT BILL	MISC. DATA	U of M	ACTUAL UNITS

ASSIGNMENT SERIAL NO.	ASG.	TYPE	ST.	CTY.	FUND SYMBOL	ACRES/UNITS	RATE

AMOUNT	ANV. DATE	EXP. DATE	BILL CYC.	S/C	DISTRICT	NEXT BILL	MISC. DATA	U of M	ACTUAL UNITS

APPLY REMITTANCE			
ACTION	FUND SYMBOL	CTY.	AMOUNT
FILING FEE			
RENTAL			
UNEARNED			
REFUND			
TOTAL			
AMOUNT DUE			

Remarks:

BY: \_\_\_\_\_ DATE: \_\_\_\_\_

Lease in Escrow?  
 KGS? Of Interest?  
 Auto Escalates? Operating Rights?  
 Auto Renew? Operator  
 Bond Filed?

**FOR MMS USE ONLY**

BILLEE	FOREST REFUGE
NUMBER	
OCS SECTION	
CODE	



**NOTICE!!**

**These documents have been scanned!**

**Do not place un-scanned documents beneath this notice!**

**Do not remove this notice from this file!**

GPO Jacket No. 560-102  
Print Order 61540  
Rise Business Services, LLC  
Job=AZ15 7/2/2019



Box Number= AZ15139



Claim Begin-End: AMC352549-AMC352550

**2 Correspondence**



AZ15139-2

AMC352490-AMC353049



OFFICIAL COPIES: /Case Files/ /SD Read/ /Section/ /Author

October 13, 2011

In Reply Refer To:  
3800 (9310)  
AMC395451, AMC352549, AMC357015

CERTIFIED MAIL – RETURN RECEIPT REQUESTED 7011 1570 0003 6509 6256

NOTICE

Ronald Schwartz, Valerie Hess Schwartz  
46204 E. Hwy 60  
Salome, AZ 85348-3612

This Notice Affects Those Claims  
Shown in the Block Below

---

Magic Moments, Eagle One, Eagle Two, Jackie's Mystic Geodes  
AMC395451, AMC352549 - AMC352550, AMC357015

---

Maintenance Fee Waiver Held for Rejection

This office received the Maintenance Fee Waiver Certification (waiver) for the above listed mining claim(s). The waiver is not properly completed and does not meet the annual filing requirements.

In accordance with 43 Code of Federal Regulations (CFR) 3835.10, the name, address, and original signatures of all owners of the mining claim must be included on the waiver form. Please correct the discrepancy as noted below.

The document received does not contain original signatures, it is a copy. We require the original signatures of all owners of the mining claim(s). Please submit the original document.

In order to correct the defect in the waiver, per 43 CFR 3835.93, you must provide this office with the requested information within 60 days of your receipt of this notice. If you are unable to provide this information, you have the option of paying the annual maintenance fee of \$140.00 per claim. If neither is received within the 60 day time frame, the claim(s) will be declared forfeited and closed.

Curable information rec'd  
11/4/11  
RE 11/2/11

Please include your AMC serial number on all correspondence. If additional information is required, please contact Rod Ebert at 602-417-9397.

REBECCA HEICK

Rebecca Heick  
Group Administrator  
Lands and Minerals

REbert:lm:101311

UNITED STATES POSTAL SERVICE



First-Class Mail  
Postage & Fees Paid  
USPS  
Permit No. G-10

• Sender: Please print your name, address, and ZIP+4 in this box •

BLM AZ STATE OFFICE

2011 OCT 18 PM 1:21

PHOENIX, ARIZONA

BUREAU OF LAND MANAGEMENT  
ARIZONA STATE OFFICE  
ONE NORTH CENTRAL AVENUE  
SUITE 800  
PHOENIX, AZ 85004-2203



**SENDER: COMPLETE THIS SECTION**

- Complete items 1, 2, and 3. Also complete item 4 if Restricted Delivery is desired.
- Print your name and address on the reverse so that we can return the card to you.
- Attach this card to the back of the mailpiece, or on the front if space permits.

1. Article Addressed to:

Ronald Schwartz, Valerie Hess Schwarz  
46204 E. Hwy 60  
Salome, AZ 85348-3612  
AZ931 RE AMC395451, AMC352545  
AMC357015

**COMPLETE THIS SECTION ON DELIVERY**

A. Signature  Agent  
*[Signature]*  Addressee

B. Received by (Printed Name) C. Date of Delivery  
*Susan M. Garner* 10-17-11

D. Is delivery address different from item 1?  Yes  
If YES, enter delivery address below:  No

3. Service Type  
 Certified Mail  Express Mail  
 Registered  Return Receipt for Merchandise  
 Insured Mail  C.O.D.

4. Restricted Delivery? (Extra Fee)  Yes

2. Article Number  
(Transfer from service label)

7011 1570 0003 6509 6256



Mr. And Mrs. Schwartz

12-7-2000

Per phone conversation on November 28, 2000, with Beverly Schwartz, regarding your proof of labor filed with the Bureau of Land Management for four mining claims. Your check in the amount of \$15 covered only three of your mining claims.

To keep all mining claims active, I suggest that Ms. Schwartz send a check for \$5 with a note to the attention of Lea Lucy stating that the check is for mining claim AMC 353712.

This payment must be postmarked by December 30, 2000, to keep claim active or you may pay the proof of labor for AMC 353712 by credit card by calling our account's department at 602-417-9562 or 9369.

If you have any questions, call Lea Lucy at 602-417-9357 before December 22, 2000.

sjm:12-7-2000

# CONVERSATION RECORD

TIME

DATE

11-28-2000

TYPE

 VISIT CONFERENCE TELEPHONE INCOMING OUTGOING

ROUTING

NAME/SYMBOL

INT

Location of Visit/Conference:

NAME OF PERSON(S) CONTACTED OR IN CONTACT WITH YOU

ORGANIZATION (Office, dept., bureau, etc.)

TELEPHONE NO.

520  
927-4298

SUBJECT

POL Payment Shortage

SUMMARY

Receipt 174610 was for 15, original paperwork was filed with four claims (POLs). I informed Mrs. Schwartz that they were short \$5 and she said she would have her husband send a check. I asked her to have them send to my attention and note that it was for mining claim AMC 353712.

ACTION REQUIRED

NAME OF PERSON DOCUMENTING CONVERSATION

SIGNATURE

DATE

*Shelby J. Mustain*

11-28-00

ACTION TAKEN

SIGNATURE

TITLE

DATE

**NOTICE!!**

**These documents have been scanned!**

**Do not place un-scanned documents beneath this notice!**

**Do not remove this notice from this file!**

GPO Jacket No. 560-102  
Print Order 61540  
Rise Business Services, LLC  
Job=AZ15 7/2/2019




Box Number= AZ15139



Claim Begin-End: AMC352549-AMC352550

**3 Transfers**



AZ15139-2

AMC352490-AMC353049



**NO  
DOCUMENTS  
FOUND**

NO DOCUMENTS FOUND  
NO DOCUMENTS FOUND

**NOTICE!!**

**These documents have been scanned!**

**Do not place un-scanned documents beneath this notice!**

**Do not remove this notice from this file!**

GPO Jacket No. 560-102  
Print Order 61540  
Rise Business Services, LLC  
Job=AZ15 7/2/2019



Box Number= AZ15139



Claim Begin-End: AMC352549-AMC352550

**4 Annual Filings**



AZ15139-2

AMC352490-AMC353049

352549

78

Form 3830-2  
(January 2017)

UNITED STATES  
DEPARTMENT OF THE INTERIOR  
BUREAU OF LAND MANAGEMENT  
MAINTENANCE FEE WAIVER CERTIFICATION

FORM APPROVED  
OMB NO. 1004-0114  
Expires: January 31, 2020

SEE INSTRUCTIONS ON PAGE 2

1. This small miner waiver is filed for the assessment year beginning on September 1, <sup>2019</sup> ~~2018~~ and ending on September 1, ~~2019~~ <sup>2020</sup>.
2. The undersigned and all related parties owned ten or fewer mining claims, mill, or tunnel sites located and maintained on Federal lands in the United States of America on September 1, ~~2018~~ <sup>2019</sup>.
3. The undersigned have performed the assessment work required by law for each mining claim listed prior to filing this waiver and understand that by filing this form, the undersigned must file an affidavit of assessment work with the Bureau of Land Management (BLM) by the December 30th following the filing of this waiver.
4. The undersigned understand that if the assessment work obligation has not yet come due under 30 U.S.C. 28 (for those claims in their first assessment year only), a notice of intent to hold reciting this condition must be recorded by the December 30th following the filing of this waiver.
5. The undersigned understand that mill and tunnel sites may also be listed on this waiver and be waived from payment of the maintenance fee, and that a notice of intent to hold for these sites is required to be filed with the BLM by the December 30th following the filing of this waiver.
6. The undersigned understand and acknowledge that pursuant to 43 U.S.C. 1212 and 18 U.S.C. 1001, the filing or recording of a false, fictitious, or fraudulent document with the BLM may result in a fine of up to \$250,000, a prison term not to exceed five years, or both.
7. The mining claims, mill or tunnel sites for which this waiver from payment of the maintenance fees is requested are:

CLAIM OR SITE NAME	BLM RECORDATION SERIAL NUMBER
1. Eagle one	352549
2. Eagle two	352550
3.	
4.	
5.	
6.	
7.	
8.	
9.	
10.	

RECEIVED  
BLM AT STATE OFFICE  
2019 JUL -3 P 2:03  
PHOENIX, ARIZONA

The owner(s) (claimants) of the above mining claims and sites are:

RON SCHWARTZ  
(Owner's Name - Please Print)  
46204 E. Hwy 60  
(Owner's Mailing Address)

*Ron Schwartz*  
(Owner's Signature)  
SALOME AZ 85348  
(City) (State) (Zip Code)

(Owner's Name - Please Print)  
  
(Owner's Mailing Address)

(Owner's Signature)  
  
(City) (State) (Zip Code)

(Owner's Name - Please Print)  
  
(Owner's Mailing Address)

(Owner's Signature)  
  
(City) (State) (Zip Code)

(Owner's Name - Please Print)  
  
(Owner's Mailing Address)

(Owner's Signature)  
  
(City) (State) (Zip Code)

ENTERED  
SEP 16 2019  
BY: *fw*

(Continued on page 2)

*nww*



EMERALD

(Owner's Name - Please Print)

(Owner's Signature)

(Owner's Mailing Address)

(City)

(State)

(Zip Code)

(Owner's Name - Please Print)

(Owner's Signature)

(Owner's Mailing Address)

(City)

(State)

(Zip Code)

(Owner's Name - Please Print)

(Owner's Signature)

(Owner's Mailing Address)

(City)

(State)

(Zip Code)

(Owner's Name - Please Print)

(Owner's Signature)

(Owner's Mailing Address)

(City)

(State)

(Zip Code)

18 U.S.C. 1001 and 43 U.S.C. 1212 make it a crime for any person knowingly and willfully to make to any department or agency of the United States any false, fictitious or fraudulent statements or representations as to any matter within its jurisdiction.

INSTRUCTIONS

1. This certification is made under the provisions of 43 U.S.C. § 1744 and 30 U.S.C. §28-28k and the regulations thereunder (43 CFR Part 3830).
2. The claimant(s) must fill in the dates in paragraph 1 for the beginning and ending of the assessment year for which this waiver is sought.
3. The claimant(s) must fill in the date in paragraph 2 for the beginning of the assessment year for which this waiver is sought.
4. All claim and site names and BLM serial numbers must be listed for the mining claims, mill sites, and tunnel sites for which the waiver is sought.
5. All owners of the mining claims, mill sites, and tunnel sites and their addresses must be given.
6. This waiver form must be signed by all the claimants or their designated agent, in original form. If an agent is designated, a notarized designation of agent, signed by all of the claimants with proper address given, must be submitted with this waiver.
7. This form must be filed no later than September 1st for the upcoming assessment year in the BLM State Office where the mining claims or sites are recorded, or the waiver cannot be granted by the BLM. (Example: To obtain a waiver for the assessment year 2012, which begins on September 1, 2011, you must qualify for and file for a waiver no later than September 1, 2011, in the proper BLM State Office.)
8. For all mining claims which require assessment work, you must record an affidavit of labor on or before the December 30th immediately following the filing of this waiver. For all other mining claims or sites waived, you must record a notice of intent to hold on or before the December 30th immediately following the filing of this waiver.
9. Mill and tunnel sites may also be listed on this waiver and be waived from payment of the maintenance fee. A notice of intent to hold for these sites is required to be filed by the December 30th following the filing of this waiver.

FOR OFFICIAL USE ONLY

UNITED STATES  
DEPARTMENT OF THE INTERIOR  
BUREAU OF LAND MANAGEMENT  
**MAINTENANCE FEE WAIVER CERTIFICATION**

163

AMC 352549

FORM APPROVED  
OMB NO. 1004-0114  
Expires: January 31, 2020

SEE INSTRUCTIONS ON PAGE 2

1. This small miner waiver is filed for the assessment year beginning on September 1, 2017 and ending on September 1, 2018.
2. The undersigned and all related parties owned ten or fewer mining claims, mill, or tunnel sites located and maintained on Federal lands in the United States of America on September 1, 2017.
3. The undersigned have performed the assessment work required by law for each mining claim listed prior to filing this waiver and understand that by filing this form, the undersigned must file an affidavit of assessment work with the Bureau of Land Management (BLM) by the December 30th following the filing of this waiver.
4. The undersigned understand that if the assessment work obligation has not yet come due under 30 U.S.C. 28 (for those claims in their first assessment year only), a notice of intent to hold reciting this condition must be recorded by the December 30th following the filing of this waiver.
5. The undersigned understand that mill and tunnel sites may also be listed on this waiver and be waived from payment of the maintenance fee, and that a notice of intent to hold for these sites is required to be filed with the BLM by the December 30th following the filing of this waiver.
6. The undersigned understand and acknowledge that pursuant to 43 U.S.C. 1212 and 18 U.S.C. 1001, the filing or recording of a false, fictitious, or fraudulent document with the BLM may result in a fine of up to \$250,000, a prison term not to exceed five years, or both.
7. The mining claims, mill or tunnel sites for which this waiver from payment of the maintenance fees is requested are:

CLAIM OR SITE NAME	BLM RECORDATION SERIAL NUMBER
1. <u>Eagle one</u>	<u>352549</u>
2. <u>Eagle two</u>	<u>352550</u>
3.	
4.	
5.	
6.	
7.	
8.	
9.	
10.	

RECEIVED  
BLM AZ STATE OFFICE  
2018 AUG - 6 P 2:42  
PHOENIX, ARIZONA

The owner(s) (claimants) of the above mining claims and sites are:

RON SCHWARTZ  
(Owner's Name - Please Print)  
46204 E. Hwy 60  
(Owner's Mailing Address)

Ron Schwartz  
(Owner's Signature)  
SALOME AZ 85348  
(City) (State) (Zip Code)

(Owner's Name - Please Print)

(Owner's Signature)

(Owner's Mailing Address)

(City)

(State)

(Zip Code)

(Owner's Name - Please Print)

(Owner's Signature)

(Owner's Mailing Address)

(City)

(State)

(Zip Code)

(Owner's Name - Please Print)

(Owner's Signature)

(Owner's Mailing Address)

(City)

(State)

(Zip Code)

AC 483  
ENTERED SEP 04 2018  
PB

NW/PB

(Owner's Name - Please Print)	(Owner's Signature)
(Owner's Mailing Address)	(City) (State) (Zip Code)
(Owner's Name - Please Print)	(Owner's Signature)
(Owner's Mailing Address)	(City) (State) (Zip Code)
(Owner's Name - Please Print)	(Owner's Signature)
(Owner's Mailing Address)	(City) (State) (Zip Code)
(Owner's Name - Please Print)	(Owner's Signature)
(Owner's Mailing Address)	(City) (State) (Zip Code)

18 U.S.C. 1001 and 43 U.S.C. 1212 make it a crime for any person knowingly and willfully to make to any department or agency of the United States any false, fictitious or fraudulent statements or representations as to any matter within its jurisdiction.

**INSTRUCTIONS**

1. This certification is made under the provisions of 43 U.S.C. § 1744 and 30 U.S.C. §28-28k and the regulations thereunder (43 CFR Part 3830).
2. The claimant(s) must fill in the dates in paragraph 1 for the beginning and ending of the assessment year for which this waiver is sought.
3. The claimant(s) must fill in the date in paragraph 2 for the beginning of the assessment year for which this waiver is sought.
4. All claim and site names and BLM serial numbers must be listed for the mining claims, mill sites, and tunnel sites for which the waiver is sought.
5. All owners of the mining claims, mill sites, and tunnel sites and their addresses must be given.
6. This waiver form must be signed by all the claimants or their designated agent, in original form. If an agent is designated, a notarized designation of agent, signed by all of the claimants with proper address given, must be submitted with this waiver.
7. This form must be filed no later than September 1st for the upcoming assessment year in the BLM State Office where the mining claims or sites are recorded, or the waiver cannot be granted by the BLM. (Example: To obtain a waiver for the assessment year 2012, which begins on September 1, 2011, you must qualify for and file for a waiver no later than September 1, 2011, in the proper BLM State Office.)
8. For all mining claims which require assessment work, you must record an affidavit of labor on or before the December 30th immediately following the filing of this waiver. For all other mining claims or sites waived, you must record a notice of intent to hold on or before the December 30th immediately following the filing of this waiver.
9. Mill and tunnel sites may also be listed on this waiver and be waived from payment of the maintenance fee. A notice of intent to hold for these sites is required to be filed by the December 30th following the filing of this waiver.

FOR OFFICIAL USE ONLY

ENTERED SET 04 2011



When Recorded Return Document to:  
RON SCHWARTZ  
46204 E. HWY 60  
SALOME AZ  
85348

Amc 352549  
357015  
367222

Check here is this is a change of address.  
 Telephone: \_\_\_\_\_  
 E-mail address: \_\_\_\_\_

**AFFIDAVIT OF PERFORMANCE OF ANNUAL WORK**

1. State of Arizona, County of La Paz ss:  
 2. I (Name) RON SCHWARTZ  
 3. Reside at (Address) 46204 E. HWY 60  
 City SALOME County La Paz  
 State AZ Zip 85348

RECEIVED  
 BLM AZ STATE OFFICE  
 PHOENIX, ARIZONA  
 2018 AUG - 6 P 2:42  
 BLM Date Stamp

being duly sworn, depose and say that I am a citizen of the United States, more than eighteen years of age, and that all of the facts set forth in this affidavit, subject to the provisions and penalties of 18 U.S.C. 1001 pertaining to the filing of false, fictitious, or fraudulent statements with the United States, are true and correct according to the best of my knowledge, information and belief.

4. Owner's name and address (if not shown in Items 1-3 above) \_\_\_\_\_

5. That I am personally acquainted with the mining claim(s). The work and improvements were made by and at the expense of the owner(s) of said claim(s). Said contiguous group of claims, listed on this document, are situated in the \_\_\_\_\_ (optional) Mining District; La Paz County, Arizona.

Line No.	AMC NUMBER	CLAIM/SITE NAME	COUNTY RECORDER DATA (If available)	TWP	RNG	SEC
1	352549	Eagle one	1999-4131	4N	13W	15
2	352550	Eagle two	1999-4132	4N	13W	15
3						15
4						15
5						15
6						15

**ENTERED**  
 AUG 21 2018  
 BY: [Signature]

# 42296910 (B)



AFFIDAVIT OF PERFORMANCE OF ANNUAL WORK – page 2

RECEIVED  
BLM AZ STATE OFFICE  
2018 AUG - 6 P 2:42  
PHOENIX, ARIZONA  
BLM  
Date  
Stamp

7					
8					
9					
10					

6. That between the dates starting at 12 o'clock noon on September 1, 20 17 and ending at 12 o'clock noon on September 1, 20 18 at least \$ 300,00 dollars worth of work and improvements were done and performed upon said claim(s) or upon one or more of a contiguous group of claims for the benefit of all, wholly or partly outside of a contiguous group of claims for the benefit of all, not including the location work.

7. That the following persons were employed to perform the work and improvements described herein: RON SCHWARTZ

8. That the work and improvements performed were: Exploration

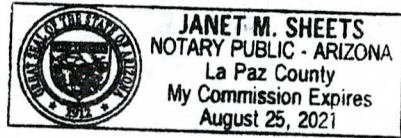
9. Dated: 6/11/18 Signature: Ron Schwartz

SUBSCRIBED AND SWORN TO before me, a Notary Public, this 11<sup>th</sup> day of June 20 18

By: Janet M Sheets

Notary Public Janet M Sheets

My Commission Expires 8/25/2021



Bureau of Land Management  
Arizona State Office  
[www.blm.gov/az](http://www.blm.gov/az)

No. of Claims: \_\_\_\_\_ x \$10 = \_\_\_\_\_  
 Check No.: \_\_\_\_\_ Init. \_\_\_\_\_  
 Receipt No.: \_\_\_\_\_  
 For BLM Use Only

When Recorded Return Document to:

RON SCHWARTZ  
46204 E. HWY 60  
SALOME AZ  
85348

Check here is this is a change of address.

Telephone: \_\_\_\_\_

E-mail address: \_\_\_\_\_

**AFFIDAVIT OF PERFORMANCE OF ANNUAL WORK**

1. State of Arizona, County of La Paz ss:

2. I (Name) RON SCHWARTZ

3. Reside at (Address) 46204 E. HWY 60

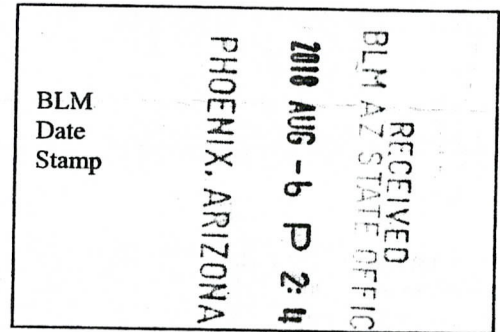
City SALOME County La Paz

State AZ zip 85348 being duly sworn, depose and say that I am a citizen of the United States, more than eighteen years of age, and that all of the facts set forth in this affidavit, subject to the provisions and penalties of 18 U.S.C. 1001 pertaining to the filing of false, fictitious, or fraudulent statements with the United States, are true and correct according to the best of my knowledge, information and belief.

4. Owner's name and address (if not shown in Items 1-3 above). \_\_\_\_\_

5. That I am personally acquainted with the mining claim(s). The work and improvements were made by and at the expense of the owner(s) of said claim(s). Said contiguous group of claims, listed on this document, are situated in the

\_\_\_\_\_ (optional) Mining District; La Paz County, Arizona.



Line No.	AMC NUMBER	CLAIM/SITE NAME	COUNTY RECORDER DATA (if available)	TWP	RNG	SEC
1	367222	LUCKY STAR	2005-05178	4N	18W	36
2						
3						
4						
5						
6						

**AFFIDAVIT OF PERFORMANCE OF ANNUAL WORK – page 2**

RECEIVED  
BLM AZ STATE OFFICE  
2018 AUG - 6 P 2:42  
PHOENIX, ARIZONA

BLM  
Date  
Stamp

7						
8						
9						
10						

6. That between the dates starting at 12 o'clock noon on September 1, 2017 and ending at 12 o'clock noon on September 1, 2018 at least \$ 300,00 dollars worth of work and improvements were done and performed upon said claim(s) or upon one or more of a contiguous group of claims for the benefit of all, wholly or partly outside of a contiguous group of claims for the benefit of all, not including the location work.

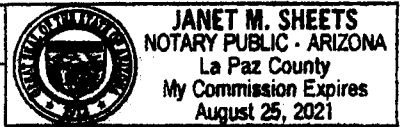
7. That the following persons were employed to perform the work and improvements described herein: RON SCHWARTZ

8. That the work and improvements performed were: Exploration

9. Dated: 6/11/18 Signature: Ron Schwartz

SUBSCRIBED AND SWORN TO before me, a Notary Public, this 11<sup>th</sup> day of June 2018

By: Janet M Sheets  
Notary Public Janet M Sheets  
My Commission Expires 8/25/21



Bureau of Land Management  
Arizona State Office  
[www.blm.gov/az](http://www.blm.gov/az)

No. of Claims: \_\_\_\_\_ x \$10 = \_\_\_\_\_  
Check No.: \_\_\_\_\_ Init. \_\_\_\_\_  
Receipt No.: \_\_\_\_\_  
For BLM Use Only



When Recorded Return Document to:  
RON SCHWARTZ  
46204 E. HWY 60  
SALOME AZ  
85348

Check here is this is a change of address.  
 Telephone: \_\_\_\_\_  
 E-mail address: \_\_\_\_\_

**AFFIDAVIT OF PERFORMANCE OF ANNUAL WORK**

1. State of Arizona, County of La Paz ss:  
 2. I (Name) RON SCHWARTZ  
 3. Reside at (Address) 46204 E, HWY 60  
 City SALOME County La Paz

RECEIVED  
 BLM AZ STATE OFFICE  
 2018 AUG - 6 P 2:42  
 PHOENIX, ARIZONA  
 BLM Date Stamp

State AZ Zip 85348 being duly sworn, depose and say that I am a citizen of the United States, more than eighteen years of age, and that all of the facts set forth in this affidavit, subject to the provisions and penalties of 18 U.S.C. 1001 pertaining to the filing of false, fictitious, or fraudulent statements with the United States, are true and correct according to the best of my knowledge, information and belief.  
 4. Owner's name and address (If not shown in items 1-3 above). \_\_\_\_\_

5. That I am personally acquainted with the mining claim(s). The work and improvements were made by and at the expense of the owner(s) of said claim(s). Said contiguous group of claims, listed on this document, are situated in the \_\_\_\_\_ (optional) Mining District; La Paz County, Arizona.

Line No.	AMC NUMBER	CLAIM/SITE NAME	COUNTY RECORDER DATA (If available)	TWP	RNG	SEC
1	357015	JACKIES MYSTIC GEODES	2002-05768	3N	17W	12
2						
3						
4						
5						
6						



AFFIDAVIT OF PERFORMANCE OF ANNUAL WORK – page 2

RECEIVED  
BLM AZ STATE OFFICE  
2018 AUG - 6 P 2:42  
PHOENIX, ARIZONA  
BLM  
Date  
Stamp

7					
8					
9					
10					

6. That between the dates starting at 12 o'clock noon on September 1, 20 18 at least \$ 300.00 dollars worth of work and improvements were done and performed upon said claim(s) or upon one or more of a contiguous group of claims for the benefit of all, wholly or partly outside of a contiguous group of claims for the benefit of all, not including the location work.

7. That the following persons were employed to perform the work and improvements described herein: RON SCHWARTZ

8. That the work and improvements performed were: Exploration

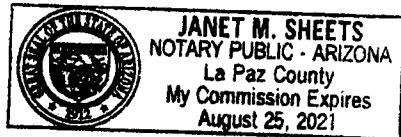
9. Dated: 6/11/18 Signature: Ron Schwartz

SUBSCRIBED AND SWORN TO before me, a Notary Public, this 11<sup>th</sup> day of June 20 18

By: Janet M Sheets

Notary Public Janet M Sheets

My Commission Expires 8/25/21



Bureau of Land Management  
Arizona State Office  
[www.blm.gov/az](http://www.blm.gov/az)

No. of Claims: \_\_\_\_\_ x \$10 = \_\_\_\_\_  
 Check No.: \_\_\_\_\_ Init. \_\_\_\_\_  
 Receipt No.: \_\_\_\_\_  
 For BLM Use Only

**United States Department of the Interior**  
**Bureau of Land Management**  
 DIV OF LANDS, MINRLS & ENERGY  
 ONE N CENTRAL AVE  
 PHOENIX, AZ 85004 -4427  
 Phone: 602-417-9200

Receipt

No: 4229690

<b>Transaction #:</b> 4344965	
<b>Date of Transaction:</b> 08/07/2018	
<b>CUSTOMER:</b>	
RONALD O SCHWARTZ 46204 HIGHWAY 60 SALOME, AZ 85348-3612 US	

LINE #	QTY	DESCRIPTION	REMARKS	UNIT PRICE	TOTAL
1	1.00	LOCATABLE MINERALS / MINING CLAIMS- NOT NEW-UNADJUD, ONE AUTH NO. ONLY / MINING CLAIM MONEY RECEIVED <b>CASES: AMC352549/\$40.00</b>	POL 2018/4 WAV	- n/a -	40.00
<b>TOTAL:</b>					<b>\$40.00</b>

PAYMENT INFORMATION			
1	AMOUNT:	40.00	POSTMARKED: N/A
	TYPE:	CHECK	RECEIVED: 08/06/2018
	CHECK NO:	2203	
	NAME:	SCHWARTZ, RONALD O 46204 HIGHWAY 60 SALOME AZ 85348-3612 US	

REMARKS

This receipt was generated by the automated BLM Collections and Billing System and is a paper representation of a portion of the official electronic record contained therein.



RON SCHWARTZ  
46204 E. HWY 60  
SALOME AZ

PHOENIX AZ 852

02 AUG 2018 PM 3 L



RECEIVED  
BLM AZ STATE OFFICE

8542  
2018 AUG -6 P 2:42

PHOENIX, ARIZONA

U.S. Department of the Interior  
B L M  
arizona State office  
1 North Central ave, Suite 800  
Phoenix AZ

85004-442700

85004-4427



UNITED STATES  
DEPARTMENT OF THE INTERIOR  
BUREAU OF LAND MANAGEMENT  
**MAINTENANCE FEE WAIVER CERTIFICATION**

161 *[Signature]*

**Amc 352549**

FORM APPROVED  
OMB NO. 1004-0114  
Expires: January 31, 2020

SEE INSTRUCTIONS ON PAGE 2

- This small miner waiver is filed for the assessment year beginning on September 1, 2017 and ending on September 1, 2018.
- The undersigned and all related parties owned ten or fewer mining claims, mill, or tunnel sites located and maintained on Federal lands in the United States of America on September 1, 2017.
- The undersigned have performed the assessment work required by law for each mining claim listed prior to filing this waiver and understand that by filing this form, the undersigned must file an affidavit of assessment work with the Bureau of Land Management (BLM) by the December 30th following the filing of this waiver.
- The undersigned understand that if the assessment work obligation has not yet come due under 30 U.S.C. 28 (for those claims in their first assessment year only), a notice of intent to hold reciting this condition must be recorded by the December 30th following the filing of this waiver.
- The undersigned understand that mill and tunnel sites may also be listed on this waiver and be waived from payment of the maintenance fee, and that a notice of intent to hold for these sites is required to be filed with the BLM by the December 30th following the filing of this waiver.
- The undersigned understand and acknowledge that pursuant to 43 U.S.C. 1212 and 18 U.S.C. 1001, the filing or recording of a false, fictitious, or fraudulent document with the BLM may result in a fine of up to \$250,000, a prison term not to exceed five years, or both.
- The mining claims, mill or tunnel sites for which this waiver from payment of the maintenance fees is requested are:

CLAIM OR SITE NAME	BLM RECORDATION SERIAL NUMBER
1. <i>Eagle one</i>	<i>352549</i>
2. <i>Eagle Two</i>	<i>352550</i>
3.	
4.	
5.	
6.	
7.	
8.	
9.	
10.	

RECEIVED  
BLM AZ STATE OFFICE  
PHOENIX, ARIZONA  
2017 AUG 14 P 3:15

The owner(s) (claimants) of the above mining claims and sites are:

*RON SCHWARTZ*  
(Owner's Name - Please Print)  
*46204 E. Hwy 60*  
(Owner's Mailing Address)

*Bon Schwartz*  
(Owner's Signature)  
*SALOME* *AZ* *85348*  
(City) (State) (Zip Code)

\_\_\_\_\_  
(Owner's Name - Please Print)  
\_\_\_\_\_  
(Owner's Mailing Address)

\_\_\_\_\_  
(Owner's Signature)  
\_\_\_\_\_  
(City) (State) (Zip Code)

\_\_\_\_\_  
(Owner's Name - Please Print)  
\_\_\_\_\_  
(Owner's Mailing Address)

\_\_\_\_\_  
(Owner's Signature)  
\_\_\_\_\_  
(City) (State) (Zip Code)

\_\_\_\_\_  
(Owner's Name - Please Print)  
\_\_\_\_\_  
(Owner's Mailing Address)

\_\_\_\_\_  
(Owner's Signature)  
*483* \_\_\_\_\_  
(City) (State) (Zip Code)

(Continued on page 2)

ENTERED  
AUG 31 2017  
BY: *[Signature]*

*NW*



\_\_\_\_\_  
(Owner's Name - Please Print)

\_\_\_\_\_  
(Owner's Signature)

\_\_\_\_\_  
(Owner's Mailing Address)

\_\_\_\_\_  
(City) (State) (Zip Code)

\_\_\_\_\_  
(Owner's Name - Please Print)

\_\_\_\_\_  
(Owner's Signature)

\_\_\_\_\_  
(Owner's Mailing Address)

\_\_\_\_\_  
(City) (State) (Zip Code)

\_\_\_\_\_  
(Owner's Name - Please Print)

\_\_\_\_\_  
(Owner's Signature)

\_\_\_\_\_  
(Owner's Mailing Address)

\_\_\_\_\_  
(City) (State) (Zip Code)

\_\_\_\_\_  
(Owner's Name - Please Print)

\_\_\_\_\_  
(Owner's Signature)

\_\_\_\_\_  
(Owner's Mailing Address)

\_\_\_\_\_  
(City) (State) (Zip Code)

18 U.S.C. 1001 and 43 U.S.C. 1212 make it a crime for any person knowingly and willfully to make to any department or agency of the United States any false, fictitious or fraudulent statements or representations as to any matter within its jurisdiction.

INSTRUCTIONS

1. This certification is made under the provisions of 43 U.S.C. § 1744 and 30 U.S.C. §28-28k and the regulations thereunder (43 CFR Part 3830).
2. The claimant(s) must fill in the dates in paragraph 1 for the beginning and ending of the assessment year for which this waiver is sought.
3. The claimant(s) must fill in the date in paragraph 2 for the beginning of the assessment year for which this waiver is sought.
4. All claim and site names and BLM serial numbers must be listed for the mining claims, mill sites, and tunnel sites for which the waiver is sought.
5. All owners of the mining claims, mill sites, and tunnel sites and their addresses must be given.
6. This waiver form must be signed by all the claimants or their designated agent, in original form. If an agent is designated, a notarized designation of agent, signed by all of the claimants with proper address given, must be submitted with this waiver.
7. This form must be filed no later than September 1st for the upcoming assessment year in the BLM State Office where the mining claims or sites are recorded, or the waiver cannot be granted by the BLM. (Example: To obtain a waiver for the assessment year 2012, which begins on September 1, 2011, you must qualify for and file for a waiver no later than September 1, 2011, in the proper BLM State Office.)
8. For all mining claims which require assessment work, you must record an affidavit of labor on or before the December 30th immediately following the filing of this waiver. For all other mining claims or sites waived, you must record a notice of intent to hold on or before the December 30th immediately following the filing of this waiver.
9. Mill and tunnel sites may also be listed on this waiver and be waived from payment of the maintenance fee. A notice of intent to hold for these sites is required to be filed by the December 30th following the filing of this waiver.

RECEIVED  
 BLM AZ STATE OFFICE  
 2011 AUG 14 3:15  
 PHOENIX, ARIZONA

FOR OFFICIAL USE ONLY



352549

357015

367222

When Recorded Return Document to:

RON SCHWARTZ  
46204 E HWY 60  
SALOME AZ  
85348

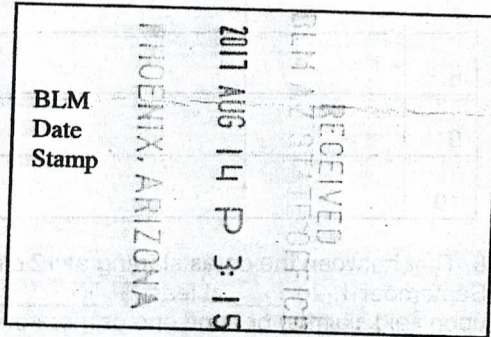
Check here if this is a change of address.

Telephone: 928-927-4298

E-mail address: \_\_\_\_\_

**AFFIDAVIT OF PERFORMANCE OF ANNUAL WORK**

1. State of Arizona, County of La Paz ss:  
2. I (Name) RON SCHWARTZ  
3. Reside at (Address) 46204 E HWY 60



City SALOME County La Paz

State AZ Zip 85348 being duly sworn, depose and say that I am a citizen of the United States, more than eighteen years of age, and that all of the facts set forth in this affidavit, subject to the provisions and penalties of 18 U.S.C. 1001 pertaining to the filing of false, fictitious, or fraudulent statements with the United States, are true and correct according to the best of my knowledge, information and belief.


4. Owner's name and address (If not shown in Items 1-3 above) \_\_\_\_\_

5. That I am personally acquainted with the mining claim(s). The work and improvements were made by and at the expense of the owner(s) of said claim(s). Said contiguous group of claims, listed on this document, are situated in the

(optional) Mining District; La Paz County, Arizona.

Line No.	AMC NUMBER	CLAIM/SITE NAME	COUNTY RECORDER DATA (If available)	TWP	RNG	SEC
1	352549	Eagle one	1999-4131	4N	13W	15
2	352550	Eagle Two	1999-4132	4N	13W	15
3						
4						
5						
6						

RECORDED  
AUG 22 2017  
BY: RAM



7					
8					
9					
10					

6. That between the dates starting at 12 o'clock noon on September 1, 20 16 and ending at 12 o'clock noon on September 1, 20 17 at least \$ 300 dollars worth of work and improvements were done and performed upon said claim(s) or upon one or more of a contiguous group of claims for the benefit of all, wholly or partly outside of a contiguous group of claims for the benefit of all, not including the location work.

7. That the following persons were employed to perform the work and improvements described herein: \_\_\_\_\_

RON SCHWARTZ

8. That the work and improvements performed were: Exploration


9. Dated: 7/11/17 Signature: Ron Schwartz

SUBSCRIBED AND SWORN TO before me, a Notary Public, this 11 day of July 20 17

By: Ron Schwartz

Notary Public [Signature]

My Commission Expires \_\_\_\_\_



Bureau of Land Management  
Arizona State Office  
[www.blm.gov/az](http://www.blm.gov/az)

No. of Claims: 4 x \$10 40  
 Check No.: 2158 Init. [Signature]  
 Receipt No.: 3937296  
 For BLM Use Only



When Recorded Return Document to:

RON SCHWARTZ  
46204 E. Hwy 60  
SALOME AZ  
85348

Check here is this is a change of address.

Telephone: 928-927-4298

E-mail address: \_\_\_\_\_

**AFFIDAVIT OF PERFORMANCE OF ANNUAL WORK**

1. State of Arizona, County of La Paz ss:

2. I (Name) RON SCHWARTZ

3. Reside at (Address) 46204 E. Hwy 60


City SALOME County La Paz

State AZ zip 85348 being duly sworn, depose and say that I am a citizen of the United States, more than eighteen years of age, and that all of the facts set forth in this affidavit, subject to the provisions and penalties of 18 U.S.C. 1001 pertaining to the filing of false, fictitious, or fraudulent statements with the United States, are true and correct according to the best of my knowledge, information and belief.

4. Owner's name and address (If not shown in Items 1-3 above). \_\_\_\_\_

5. That I am personally acquainted with the mining claim(s). The work and improvements were made by and at the expense of the owner(s) of said claim(s). Said contiguous group of claims, listed on this document, are situated in the

(optional) Mining District; La Paz County, Arizona.



Line No.	AMC NUMBER	CLAIM/SITE NAME	COUNTY RECORDER DATA (If available)	TWP	RNG	SEC
1	357015	JACKIES MYSTIC GEODES	2002-05768	3N	17W	12
2						
3						
4						
5						
6						

**AFFIDAVIT OF PERFORMANCE OF ANNUAL WORK -- page 2**

BLM  
Date  
Stamp

2017 AUG 14 P 3: 14  
PHOENIX, ARIZONA

RECEIVED

7						
8						
9						
10						

6. That between the dates starting at 12 o'clock noon on September 1, 2016 and ending at 12 o'clock noon on September 1, 2017 at least \$ 300 dollars worth of work and improvements were done and performed upon said claim(s) or upon one or more of a contiguous group of claims for the benefit of all, wholly or partly outside of a contiguous group of claims for the benefit of all, not including the location work.

7. That the following persons were employed to perform the work and improvements described herein: RON SCHWARTZ

8. That the work and improvements performed were: Exploration


9. Dated: 7/11/17 Signature: Ron Schwartz

SUBSCRIBED AND SWORN TO before me, a Notary Public, this 11 day of July 2017

By: Ron Schwartz

Notary Public [Signature]

My Commission Expires \_\_\_\_\_



Bureau of Land Management  
Arizona State Office  
[www.blm.gov/az](http://www.blm.gov/az)

No. of Claims: \_\_\_\_\_ x \$10 = \_\_\_\_\_  
 Check No.: \_\_\_\_\_ Init. \_\_\_\_\_  
 Receipt No.: \_\_\_\_\_  
 For BLM Use Only

When Recorded Return Document to:

RON SCHWARTZ  
46204 E. HWY 60  
SALOME AZ  
85348

Check here is this is a change of address.

Telephone: \_\_\_\_\_

E-mail address: \_\_\_\_\_

**AFFIDAVIT OF PERFORMANCE OF ANNUAL WORK**

1. State of Arizona, County of La Paz ss:

2. I (Name) RON SCHWARTZ

3. Reside at (Address) 46204 E. HWY 60

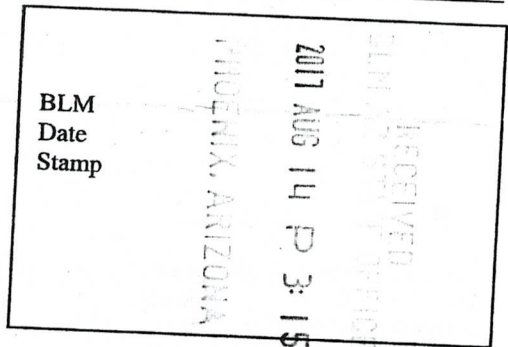
City SALOME County La Paz

State AZ Zip 85348 being duly sworn, depose and say that I am a citizen of the United States, more than eighteen years of age, and that all of the facts set forth in this affidavit, subject to the provisions and penalties of 18 U.S.C. 1001 pertaining to the filing of false, fictitious, or fraudulent statements with the United States, are true and correct according to the best of my knowledge, information and belief.

4. Owner's name and address (if not shown in Items 1-3 above). \_\_\_\_\_

5. That I am personally acquainted with the mining claim(s). The work and improvements were made by and at the expense of the owner(s) of said claim(s). Said contiguous group of claims, listed on this document, are situated in the \_\_\_\_\_

(optional) Mining District; \_\_\_\_\_ County, Arizona.



Line No.	AMC NUMBER	CLAIM/SITE NAME	COUNTY RECORDER DATA (If available)	TWP	RNG	SEC
1	367222	LUCKY STAR	2005-05178	4N	18W	36
2						
3						
4						
5						
6						



**AFFIDAVIT OF PERFORMANCE OF ANNUAL WORK – page 2**

BLM  
Date  
Stamp

2017 AUG 14 P 3: 5  
PHOENIX, ARIZONA

RECEIVED

7							
8							
9							
10							

6. That between the dates starting at 12 o'clock noon on September 1, 20 16 and ending at 12 o'clock noon on September 1, 20 17 at least \$ 300 dollars worth of work and improvements were done and performed upon said claim(s) or upon one or more of a contiguous group of claims for the benefit of all, wholly or partly outside of a contiguous group of claims for the benefit of all, not including the location work.

7. That the following persons were employed to perform the work and improvements described herein: \_\_\_\_\_

RON SCHWARTZ

8. That the work and improvements performed were: Exploration


9. Dated: 7/11/17 Signature: Ron Schwartz

SUBSCRIBED AND SWORN TO before me, a Notary Public, this 11 day of July 20 17

By: Ron Schwartz

Notary Public [Signature]

My Commission Expires \_\_\_\_\_



No. of Claims: \_\_\_\_\_ x \$10 = \_\_\_\_\_

Check No.: \_\_\_\_\_ Init. \_\_\_\_\_

Receipt No.: \_\_\_\_\_

**For BLM Use Only**

Bureau of Land Management  
Arizona State Office  
[www.blm.gov/az](http://www.blm.gov/az)

**United States Department of the Interior**  
**Bureau of Land Management**  
 DIV OF LANDS, MINRLS & ENERGY  
 ONE N CENTRAL AVE  
 PHOENIX, AZ 85004 -4427  
 Phone: 602-417-9200

Receipt

No: 3937296

<b>Transaction #:</b> 4046921	
<b>Date of Transaction:</b> 08/15/2017	
CUSTOMER:	
RONALD O SCHWARTZ 46204 HIGHWAY 60 SALOME,AZ 85348-3612 US	

LINE #	QTY	DESCRIPTION	REMARKS	UNIT PRICE	TOTAL
1	1.00	LOCATABLE MINERALS / MINING CLAIMS- NOT NEW-UNADJUD,ONE AUTH NO. ONLY / MINING CLAIM MONEY RECEIVED CASES: AMC352549/\$40.00	POL 2017/4 WAV	- n/a -	40.00
<b>TOTAL:</b>					<b>\$40.00</b>

PAYMENT INFORMATION			
1	AMOUNT:	40.00	POSTMARKED: 08/12/2017
	TYPE:	CHECK	RECEIVED: 08/14/2017
	CHECK NO:	2158	
	NAME:	SCHWARTZ, RONALD O 46204 HIGHWAY 60 SALOME AZ 85348-3612 US	

REMARKS

This receipt was generated by the automated BLM Collections and Billing System and is a paper representation of a portion of the official electronic record contained therein.

**AFFIDAVIT OF ANNUAL ASSESSMENT WORK**

WHEN RECORDED, MAIL DOCUMENT TO:

NAME: RON SCHWARTZ

ADDRESS: 46204 E HWY 60

CITY, STATE, ZIP: SALOME AZ  
85348

352549  
357015  
367222

FOR COUNTY RECORDER'S USE

No. of Claims 2  
x \$10/claim  
Total due BLM \$ \$20.00

TO ALL WHOM IT MAY CONCERN:

1. The undersigned certifies that at least \$100 per claim was expended for development, labor and improvements, or equivalent value added, as the annual assessment work for the assessment year ending September 1, 2016 for the following contiguous unpatented mining claim(s), located in the County of La Paz, in the State of Arizona.

BLM Serial No.	Name of Claim	Tp	Rg	Sec	Mer	County Recordation Book and Page No.	Date
352549	Eagle one	4N	13W	15		1999-4131	5/25/16
352550	Eagle Two	4N	13W	15 18		1999-4132	5/25/16

RECEIVED  
JUN 22 11:51 AM  
INDEXED

(Continued on page 2)

ENTERED  
JUN 24 2016  
BY: Ram

RECEIPT #

3590753



2. Type of labor and improvements (specify what was done and give the total value for that labor and improvement to show at least \$100 for each claim). If a geological, geochemical, or geophysical survey was performed, as per 30 U.S.C. 28-1, reference the title of the report of survey, give cost and date of the survey and report, and indicate it was filed with the County Recorder:

Description of Work Performed	Value of Work Performed	Date Work Was Performed
Exploration	300.00	9-1-15-5-25-16

3. Name and mailing address of each person who performed the labor and improvements:

Name (please print)  
RON SCHWARTZ  
 \_\_\_\_\_  
 \_\_\_\_\_  
 \_\_\_\_\_

Current Mailing Address (please print)  
46204 E. HWY 60 SALOME AZ 85348  
 \_\_\_\_\_  
 \_\_\_\_\_  
 \_\_\_\_\_

4. Name and mailing address of each person who holds and claims the subject mining claim(s) for the valuable minerals contained therein. Be sure to indicate if there is a change of address:

Name (please print)  
RON SCHWARTZ  
 \_\_\_\_\_  
 \_\_\_\_\_  
 \_\_\_\_\_  
 \_\_\_\_\_  
 \_\_\_\_\_

Current Mailing Address (please print)  
46204 E. HWY 60 SALOME AZ 85348  
 \_\_\_\_\_  
 \_\_\_\_\_  
 \_\_\_\_\_  
 \_\_\_\_\_  
 \_\_\_\_\_

5. The undersigned testifies that on the date of \_\_\_\_\_, 20\_\_, all monuments required by law were erected upon the subject claim(s), and all notices required by law were posted on the subject claim(s) or copies thereof were in place, and at said date, each corner monument bore or contained

markings sufficient to appropriately designate the corner of the claim to which it pertains and the name of the claim(s).

I hereby certify under penalty of perjury under the laws of the State of Arizona that the foregoing statements are true and correct:

Ron Schwertz Date: 5/24/16  
(Signature of person responsible for above statement)

Title 18 U.S.C. 1001 and 43 U.S.C. 1212 make it a crime for any person knowingly and willfully to make to any department or agency of the United States any false, fictitious or fraudulent statements or representations as to any matter within its jurisdiction.

**Notary Block**

SUBSCRIBED AND SWORN TO before me, this 24 day of May 2016

By: Kelly Davis  
(Signature of Affiant)

Title: Notary Public

My Commission Expires: March 16, 2017



**INSTRUCTIONS**

1. This is an optional form that may be used to satisfy the requirements for the Bureau of Land Management (BLM) under the provisions of 43 U.S.C. §1744 and 30 U.S.C. §28-28d and the regulations thereunder (43 CFR part 3835). Since local and State laws may vary, you should contact your local and State agencies where the claims are located to ensure all applicable laws and requirements are satisfied.
2. The claimant(s) must fill in the date in paragraph 1 for the applicable assessment year and the county and state where the claims are located.
3. All claim names, BLM serial numbers, legal descriptions, and original county recording information must be listed for the claims pertaining to this assessment notice.
4. The claimant(s) must complete paragraph 2 listing all labor or improvements which was performed on or did benefit the subject mining claims. The value and date of the labor or improvements must also be listed. The total amount of labor or improvements can be listed, but the total expenditure must equal at least \$100 for each claim.
5. The names and current mailing addresses of the person(s) performing the labor shall be listed in paragraph 3.
6. The name and current mailing address of each owner (claimant) of the claims shall be listed in paragraph 4. The mailing address shall be the owner's address and not the address of an agent or anyone representing the claimant. Be sure to note if there has been a change of address.
7. Paragraph 5 shall be completed to show the date it was verified that all monuments required by law were properly erected, all notices were posted, and that corners were appropriately designated for all claims listed.
8. An exact legible reproduction or duplicate (other than microfilm or other electronic media) of this affidavit or another type of affidavit of assessment work that you file or will file in the county where each claim is located, must be filed with the BLM on or before December 30 of the calendar year in which the assessment year ends. For mill or tunnel sites, a separate notice of intent to hold must be filed with the BLM on or before December 30. Requirements for filing a notice of intent to hold can be found at 43 CFR 3835.33.
9. A processing fee of \$10 for each claim listed must be remitted to the BLM along with this or any other affidavit of assessment work.

## NOTICES

**THE PRIVACY ACT** and 43 CFR 2.48(d) require that you be furnished with the following information in connection with the information requested by this form.

**AUTHORITY:** 30 U.S.C. §28-28d and 43 CFR part 3835 permit collection of the information requested by this form.

**PRINCIPAL PURPOSE:** The BLM will use the information you provide to document compliance with 43 U.S.C. 1744 and that assessment work has been completed in accordance with 30 U.S.C. § 28-28d and 43 CFR part 3835 in lieu of paying the maintenance fee for the mining claims listed on this form.

**ROUTINE USES:** The BLM will only disclose this information in accordance with the provisions at 43 CFR 2.56(b) and (c).

**EFFECT OF NOT PROVIDING INFORMATION:** Disclosure of the requested information is required by 30 U.S.C. § 28-28d and 43 CFR part 3835 for claimants qualified to perform assessment work in lieu of paying the maintenance fee. Failure to submit all the requested information or to complete this form will delay the BLM's processing of the form and may preclude the BLM's acceptance of the assessment work information, which may result in forfeiture of the mining claim(s) by the claimant.

**THE PAPERWORK REDUCTION ACT** requires us to inform you that:

Use of this form is optional. You must perform assessment if a waiver to pay the maintenance fee has been requested. This form is provided to help you attest that annual assessment work has been completed in lieu of paying the maintenance fee for your claim(s). Submission of the requested information is necessary to obtain or retain a benefit.

You do not have to respond to this or any other Federal agency-sponsored information collection unless it displays a valid OMB control number.

**BURDEN HOURS STATEMENT:** The estimated public reporting burden for this form is 30 minutes per response, including the time for reviewing instructions, gathering and maintaining data, and completing and reviewing the form. You may submit comments regarding the burden estimate or any other aspect of this form to: U.S. Department of the Interior, Bureau of Land Management (1004-0114), Bureau Information Collection Clearance Officer (WO-630), 1849 C Street, N.W., Room 2134LM, Washington, D.C. 20240.

BLM RECEIVED  
2013 JUN 22 11:54  
PHOENIX, ARIZONA



**AFFIDAVIT OF ANNUAL ASSESSMENT WORK**

WHEN RECORDED, MAIL DOCUMENT TO:

NAME: RON SCHWARTZ

ADDRESS: 46204 E. HWY 60

CITY, STATE, ZIP: SALOME AZ  
85348

FOR COUNTY RECORDER'S USE

No. of Claims 1  
x \$10/claim  
Total due BLM \$ \$10.00

TO ALL WHOM IT MAY CONCERN:

1. The undersigned certifies that at least \$100 per claim was expended for development, labor and improvements, or equivalent value added, as the annual assessment work for the assessment year ending September 1, 2016 for the following contiguous unpatented mining claim(s), located in the County of La Paz, in the State of Arizona.

BLM Serial No.	Name of Claim	Tp Rg Sec Mer				County Recordation Book and Page No.	Date
		Example: 13N 5E 14 MDM					
357015	JACKIE'S MYSTIC GEODES	3N	17W	12		2002-05768	5/25/16

RECEIVED  
 BLM RECORDS SECTION  
 2016 JUN 22 P 1:53  
 PHOENIX, ARIZONA

REIPT # 3590753

2. Type of labor and improvements (specify what was done and give the total value for that labor and improvement to show at least \$100 for each claim). If a geological, geochemical, or geophysical survey was performed, as per 30 U.S.C. 28-1, reference the title of the report of survey, give cost and date of the survey and report, and indicate it was filed with the County Recorder:

Description of Work Performed	Value of Work Performed	Date Work Was Performed
Exploration	300.00	9/1/16 to 5/25/16

3. Name and mailing address of each person who performed the labor and improvements:

Name (please print)  
RON SCHWARTZ  
 \_\_\_\_\_  
 \_\_\_\_\_  
 \_\_\_\_\_

Current Mailing Address (please print)  
46204 E. HWY 60 SALOME AZ 85348  
 \_\_\_\_\_  
 \_\_\_\_\_  
 \_\_\_\_\_

4. Name and mailing address of each person who holds and claims the subject mining claim(s) for the valuable minerals contained therein. Be sure to indicate if there is a change of address:

Name (please print)  
RON SCHWARTZ  
JACKIE MARTIN  
 \_\_\_\_\_  
 \_\_\_\_\_  
 \_\_\_\_\_  
 \_\_\_\_\_  
 \_\_\_\_\_

Current Mailing Address (please print)  
46204 E. HWY 60 SALOME AZ 85348  
46261 E. HWY 60 SALOME AZ 85348  
 \_\_\_\_\_  
 \_\_\_\_\_  
 \_\_\_\_\_  
 \_\_\_\_\_  
 \_\_\_\_\_

RECEIVED  
 BLM  
 AZ STATE OFFICE  
 PHOENIX, ARIZONA  
 2016 JUN 22 PM 1:55

5. The undersigned testifies that on the date of \_\_\_\_\_, 20\_\_\_\_, all monuments required by law were erected upon the subject claim(s), and all notices required by law were posted on the subject claim(s) or copies thereof were in place, and at said date, each corner monument bore or contained

markings sufficient to appropriately designate the corner of the claim to which it pertains and the name of the claim(s).

I hereby certify under penalty of perjury under the laws of the State of Arizona that the foregoing statements are true and correct:

[Signature] Date: 5/24/16  
(Signature of person responsible for above statement)

Title 18 U.S.C. 1001 and 43 U.S.C. 1212 make it a crime for any person knowingly and willfully to make to any department or agency of the United States any false, fictitious or fraudulent statements or representations as to any matter within its jurisdiction.


**Notary Block**

SUBSCRIBED AND SWORN TO before me, this 24 day of May

By: [Signature]  
(Signature of Affiant)

Title: Notary Public

My Commission Expires: March 16, 2017



**INSTRUCTIONS**

1. This is an optional form that may be used to satisfy the requirements for the Bureau of Land Management (BLM) under the provisions of 43 U.S.C. §1744 and 30 U.S.C. §28-28d and the regulations thereunder (43 CFR part 3835). Since local and State laws may vary, you should contact your local and State agencies where the claims are located to ensure all applicable laws and requirements are satisfied.
2. The claimant(s) must fill in the date in paragraph 1 for the applicable assessment year and the county and state where the claims are located.
3. All claim names, BLM serial numbers, legal descriptions, and original county recording information must be listed for the claims pertaining to this assessment notice.
4. The claimant(s) must complete paragraph 2 listing all labor or improvements which was performed on or did benefit the subject mining claims. The value and date of the labor or improvements must also be listed. The total amount of labor or improvements can be listed, but the total expenditure must equal at least \$100 for each claim.
5. The names and current mailing addresses of the person(s) performing the labor shall be listed in paragraph 3.
6. The name and current mailing address of each owner (claimant) of the claims shall be listed in paragraph 4. The mailing address shall be the owner's address and not the address of an agent or anyone representing the claimant. Be sure to note if there has been a change of address.
7. Paragraph 5 shall be completed to show the date it was verified that all monuments required by law were properly erected, all notices were posted, and that corners were appropriately designated for all claims listed.
8. An exact legible reproduction or duplicate (other than microfilm or other electronic media) of this affidavit or another type of affidavit of assessment work that you file or will file in the county where each claim is located, must be filed with the BLM on or before December 30 of the calendar year in which the assessment year ends. For mill or tunnel sites, a separate notice of intent to hold must be filed with the BLM on or before December 30. Requirements for filing a notice of intent to hold can be found at 43 CFR 3835.33.
9. A processing fee of \$10 for each claim listed must be remitted to the BLM along with this or any other affidavit of assessment work.



## NOTICES

**THE PRIVACY ACT** and 43 CFR 2.48(d) require that you be furnished with the following information in connection with the information requested by this form.

**AUTHORITY:** 30 U.S.C. §28-28d and 43 CFR part 3835 permit collection of the information requested by this form.

**PRINCIPAL PURPOSE:** The BLM will use the information you provide to document compliance with 43 U.S.C. 1744 and that assessment work has been completed in accordance with 30 U.S.C. § 28-28d and 43 CFR part 3835 in lieu of paying the maintenance fee for the mining claims listed on this form.

**ROUTINE USES:** The BLM will only disclose this information in accordance with the provisions at 43 CFR 2.56(b) and (c).

**EFFECT OF NOT PROVIDING INFORMATION:** Disclosure of the requested information is required by 30 U.S.C. § 28-28d and 43 CFR part 3835 for claimants qualified to perform assessment work in lieu of paying the maintenance fee. Failure to submit all the requested information or to complete this form will delay the BLM's processing of the form and may preclude the BLM's acceptance of the assessment work information, which may result in forfeiture of the mining claim(s) by the claimant.

**THE PAPERWORK REDUCTION ACT** requires us to inform you that:

Use of this form is optional. You must perform assessment if a waiver to pay the maintenance fee has been requested. This form is provided to help you attest that annual assessment work has been completed in lieu of paying the maintenance fee for your claim(s). Submission of the requested information is necessary to obtain or retain a benefit.

You do not have to respond to this or any other Federal agency-sponsored information collection unless it displays a valid OMB control number.

**BURDEN HOURS STATEMENT:** The estimated public reporting burden for this form is 30 minutes per response, including the time for reviewing instructions, gathering and maintaining data, and completing and reviewing the form. You may submit comments regarding the burden estimate or any other aspect of this form to: U.S. Department of the Interior, Bureau of Land Management (1004-0114), Bureau Information Collection Clearance Officer (WO-630), 1849 C Street, N.W., Room 2134LM, Washington, D.C. 20240.

RECEIVED  
BLM AREA OFFICE  
2016 JUN 22 P 1:54  
PHOENIX, ARIZONA

UNITED STATES  
DEPARTMENT OF THE INTERIOR  
BUREAU OF LAND MANAGEMENT

2016-02054  
Page 1 of  
Requested  
SHELLY D BAKER, RECORDER  
OFFICIAL RECORDS OF LA PAZ COUNTY, AZ  
05-31-2016 09:43 AM Recording Fee \$15.00

FORM APPROVED  
OMB NO.: 1004-0114  
Expires: October 31, 2016

**AFFIDAVIT OF ANNUAL ASSESSMENT WORK**

WHEN RECORDED, MAIL DOCUMENT TO:

NAME: RON SCHWARTZ

ADDRESS: 46204 E. HWY 60

CITY, STATE, ZIP: SALOME AZ 85348

FOR COUNTY RECORDER'S USE

No. of Claims 1  
x \$10/claim  
Total due BLM \$ \$10.00

TO ALL WHOM IT MAY CONCERN:

1. The undersigned certifies that at least \$100 per claim was expended for development, labor and improvements, or equivalent value added, as the annual assessment work for the assessment year ending September 1, 2016 for the following contiguous unpatented mining claim(s), located in the County of La Paz, in the State of Arizona.

BLM Serial No.	Name of Claim	Tp Rg Sec Mer				County Recordation Book and Page No.	Date
		Example: 13N 5E 14 MDM					
367222	LUCKY STAR	4N	18W	36		2005-05178	5/25/16

(Continued on page 2)

RECEIPT # 3590753

2. Type of labor and improvements (specify what was done and give the total value for that labor and improvement to show at least \$100 for each claim). If a geological, geochemical, or geophysical survey was performed, as per 30 U.S.C. 28-1, reference the title of the report of survey, give cost and date of the survey and report, and indicate it was filed with the County Recorder:

Description of Work Performed	Value of Work Performed	Date Work Was Performed
Exploration	300.00	9/1/16 - 5/25/16

3. Name and mailing address of each person who performed the labor and improvements:

Name (please print)	Current Mailing Address (please print)
RONALD SCHWARTZ	46204 E. HWY 60 SALOME AZ 85348
VALERIE HESS SCHWARTZ	SAME AS ABOVE
CAROL BRAINERD	46324 E. PERRY DRIVE SALOME AZ 85348
RICHARD ROLAND	46025 E. ROLAND LANE SALOME AZ 85348

4. Name and mailing address of each person who holds and claims the subject mining claim(s) for the valuable minerals contained therein. Be sure to indicate if there is a change of address:

Name (please print)	Current Mailing Address (please print)
RONALD SCHWARTZ	46204 E. HWY 60 SALOME AZ 85348
VALERIE HESS SCHWARTZ	46204 E. HWY 60 SALOME AZ 85348
CAROL BRAINERD	46324 E. PERRY DRIVE SALOME AZ 85348
RICHARD ROLAND	46025 E. ROLAND LANE SALOME AZ 85348

5. The undersigned testifies that on the date of \_\_\_\_\_, 2016, all monuments required by law were erected upon the subject claim(s), and all notices required by law were posted on the subject claim(s) or copies thereof were in place, and at said date, each corner monument bore or contained



markings sufficient to appropriately designate the corner of the claim to which it pertains and the name of the claim(s).

I hereby certify under penalty of perjury under the laws of the State of Arizona that the foregoing statements are true and correct:

Don Schwartz Date: 5/24/16  
(Signature of person responsible for above statement)

Title 18 U.S.C. 1001 and 43 U.S.C. 1212 make it a crime for any person knowingly and willfully to make to any department or agency of the United States any false, fictitious or fraudulent statements or representations as to any matter within its jurisdiction.


**Notary Block**

SUBSCRIBED AND SWORN TO before me, this 24 day of May 20 16

By: Kelly Davis  
(Signature of Affiant)

Title: Notary Public

My Commission Expires: March 16, 2017



**INSTRUCTIONS**

1. This is an optional form that may be used to satisfy the requirements for the Bureau of Land Management (BLM) under the provisions of 43 U.S.C. §1744 and 30 U.S.C. §28-28d and the regulations thereunder (43 CFR part 3835). Since local and State laws may vary, you should contact your local and State agencies where the claims are located to ensure all applicable laws and requirements are satisfied.
2. The claimant(s) must fill in the date in paragraph 1 for the applicable assessment year and the county and state where the claims are located.
3. All claim names, BLM serial numbers, legal descriptions, and original county recording information must be listed for the claims pertaining to this assessment notice.
4. The claimant(s) must complete paragraph 2 listing all labor or improvements which was performed on or did benefit the subject mining claims. The value and date of the labor or improvements must also be listed. The total amount of labor or improvements can be listed, but the total expenditure must equal at least \$100 for each claim.
5. The names and current mailing addresses of the person(s) performing the labor shall be listed in paragraph 3.
6. The name and current mailing address of each owner (claimant) of the claims shall be listed in paragraph 4. The mailing address shall be the owner's address and not the address of an agent or anyone representing the claimant. Be sure to note if there has been a change of address.
7. Paragraph 5 shall be completed to show the date it was verified that all monuments required by law were properly erected, all notices were posted, and that corners were appropriately designated for all claims listed.
8. An exact legible reproduction or duplicate (other than microfilm or other electronic media) of this affidavit or another type of affidavit of assessment work that you file or will file in the county where each claim is located, must be filed with the BLM on or before December 30 of the calendar year in which the assessment year ends. For mill or tunnel sites, a separate notice of intent to hold must be filed with the BLM on or before December 30. Requirements for filing a notice of intent to hold can be found at 43 CFR 3835.33.
9. A processing fee of \$10 for each claim listed must be remitted to the BLM along with this or any other affidavit of assessment work.

## NOTICES

**THE PRIVACY ACT** and 43 CFR 2.48(d) require that you be furnished with the following information in connection with the information requested by this form.

**AUTHORITY:** 30 U.S.C. §28-28d and 43 CFR part 3835 permit collection of the information requested by this form.

**PRINCIPAL PURPOSE:** The BLM will use the information you provide to document compliance with 43 U.S.C. 1744 and that assessment work has been completed in accordance with 30 U.S.C. § 28-28d and 43 CFR part 3835 in lieu of paying the maintenance fee for the mining claims listed on this form.

**ROUTINE USES:** The BLM will only disclose this information in accordance with the provisions at 43 CFR 2.56(b) and (c).

**EFFECT OF NOT PROVIDING INFORMATION:** Disclosure of the requested information is required by 30 U.S.C. § 28-28d and 43 CFR part 3835 for claimants qualified to perform assessment work in lieu of paying the maintenance fee. Failure to submit all the requested information or to complete this form will delay the BLM's processing of the form and may preclude the BLM's acceptance of the assessment work information, which may result in forfeiture of the mining claim(s) by the claimant.

**THE PAPERWORK REDUCTION ACT** requires us to inform you that:

Use of this form is optional. You must perform assessment if a waiver to pay the maintenance fee has been requested. This form is provided to help you attest that annual assessment work has been completed in lieu of paying the maintenance fee for your claim(s). Submission of the requested information is necessary to obtain or retain a benefit.

You do not have to respond to this or any other Federal agency-sponsored information collection unless it displays a valid OMB control number.

**BURDEN HOURS STATEMENT:** The estimated public reporting burden for this form is 30 minutes per response, including the time for reviewing instructions, gathering and maintaining data, and completing and reviewing the form. You may submit comments regarding the burden estimate or any other aspect of this form to: U.S. Department of the Interior, Bureau of Land Management (1004-0114), Bureau Information Collection Clearance Officer (WO-630), 1849 C Street, N.W., Room 2134LM, Washington, D.C. 20240.

RECEIVED  
JUN 22 P 1:55  
GENERAL AFFAIRS

RECEIVED  
JUN 22 P 1:55  
GENERAL AFFAIRS



**A note from**

**Ms. Valerie Hess**

Please send copy  
to

RON SCHWARTZ  
46204 E. HWY 60  
SALOME AZ  
85348

Phone  
928-927-4298



RON SCHWARTZ  
46204 E. Hwy 60  
SALOME AZ

85378

RECEIVED

BLM AZ STATE OFFICE

2016 JUN 22 P 1:52

PHOENIX, ARIZONA

Bureau of Land Management  
Arizona State office  
1 North Central ave. Suite 800  
Phoenix AZ

85004



PHOENIX, ARIZONA

2016 JUN 22 P 1:52

RECEIVED  
STATE OFFICE

RON SCHWARTZ  
46204 E. Hwy 60  
SALOME AZ


85348

RECEIVED  
BLM AZ STATE OFFICE

2016 JUN 22 P 1:52

PHOENIX, ARIZONA

Bureau of Land Management  
Arizona State office  
1 North Central ave Suite 800  
Phoenix AZ  
85004



PHOENIX, ARIZONA

2016 JUN 22 P 1:52

STATE OFFICE



**United States Department of the Interior  
Bureau of Land Management**

DIV OF LANDS, MINRLS & ENERGY  
ONE N CENTRAL AVE  
PHOENIX, AZ 85004 -4427  
Phone: 602-417-9200

Receipt

No: 3590753

<b>Transaction #:</b> 3693933	
<b>Date of Transaction:</b> 06/23/2016	
CUSTOMER:	
RONALD O SCHWARTZ 46204 HIGHWAY 60 SALOME, AZ 85348-3612 US	

LINE #	QTY	DESCRIPTION	REMARKS	UNIT PRICE	TOTAL
1	1.00	LOCATABLE MINERALS / MINING CLAIMS- NOT NEW-UNADJUD, ONE AUTH NO. ONLY / MINING CLAIM MONEY RECEIVED CASES: AMC352549/\$40.00	WAIVER-4 2017 / POL-4 2016	- n/a -	40.00
<b>TOTAL:</b>					<b>\$40.00</b>

PAYMENT INFORMATION			
1	AMOUNT:	40.00	POSTMARKED: N/A
	TYPE:	CHECK	RECEIVED: 06/22/2016
	CHECK NO:	2110	
	NAME:	SCHWARTZ, RONALD O 46204 HIGHWAY 60 SALOME AZ 85348-3612 US	

REMARKS

This receipt was generated by the automated BLM Collections and Billing System and is a paper representation of a portion of the official electronic record contained therein.



UNITED STATES  
DEPARTMENT OF THE INTERIOR  
BUREAU OF LAND MANAGEMENT

62

352549

MAINTENANCE FEE WAIVER CERTIFICATION

FORM APPROVED  
OMB NO. 1004-0114  
Expires: October 31, 2016

SEE INSTRUCTIONS ON PAGE 2

- This small miner waiver is filed for the assessment year beginning on September 1, ~~2015~~ <sup>2016</sup> and ending on September 1, ~~2016~~ <sup>2017</sup>.
- The undersigned and all related parties owned ten or fewer mining claims, mill, or tunnel sites located and maintained on Federal lands in the United States of America on September 1, ~~2015~~ <sup>2016</sup>.
- The undersigned have performed the assessment work required by law for each mining claim listed prior to filing this waiver and understand that by filing this form, the undersigned must file an affidavit of assessment work with the Bureau of Land Management (BLM) by the December 30th following the filing of this waiver.
- The undersigned understand that if the assessment work obligation has not yet come due under 30 U.S.C. 28 (for those claims in their first assessment year only), a notice of intent to hold reciting this condition must be recorded by the December 30th following the filing of this waiver.
- The undersigned understand that mill and tunnel sites may also be listed on this waiver and be waived from payment of the maintenance fee, and that a notice of intent to hold for these sites is required to be filed with the BLM by the December 30th following the filing of this waiver.
- The undersigned understand and acknowledge that pursuant to 43 U.S.C. 1212 and 18 U.S.C. 1001, the filing or recording of a false, fictitious, or fraudulent document with the BLM may result in a fine of up to \$250,000, a prison term not to exceed five years, or both.
- The mining claims, mill or tunnel sites for which this waiver from payment of the maintenance fees is requested are:

CLAIM OR SITE NAME	BLM RECORDATION SERIAL NUMBER
1. Eagle one ✓	352 549
2. Eagle two	352 550
3.	
4.	
5.	
6.	
7.	
8.	
9.	
10.	

RECEIVED  
BLM AZ STATE OFFICE  
2016 JUN 22 P 1:53  
PHOENIX, ARIZONA

The owner(s) (claimants) of the above mining claims and sites are:

RON SCHWARTZ  
(Owner's Name - Please Print)  
46204 E. HWY 60  
(Owner's Mailing Address)

Ron Schwartz  
(Owner's Signature)  
SALOME AZ 85348  
(City) (State) (Zip Code)

(Owner's Name - Please Print)

(Owner's Signature)

(Owner's Mailing Address)

(City)

(State)

(Zip Code)

(Owner's Name - Please Print)

(Owner's Signature)

(Owner's Mailing Address)

(City)

(State)

(Zip Code)

(Owner's Name - Please Print)

(Owner's Signature)

(Owner's Mailing Address)

(City)

(State)

(Zip Code)

(Continued on page 2)

ENTERED  
483  
AUG 30 2016  
BY: [Signature]

NW [Signature]

(Owner's Name - Please Print)	(Owner's Signature)		
(Owner's Mailing Address)	(City)	(State)	(Zip Code)
(Owner's Name - Please Print)	(Owner's Signature)		
(Owner's Mailing Address)	(City)	(State)	(Zip Code)
(Owner's Name - Please Print)	(Owner's Signature)		
(Owner's Mailing Address)	(City)	(State)	(Zip Code)
(Owner's Name - Please Print)	(Owner's Signature)		
(Owner's Mailing Address)	(City)	(State)	(Zip Code)

PHOENIX, ARIZONA  
 2016 JUN 22 P 1:53  
 RECEIVED  
 BLM AZ STATE OFFICE

18 U.S.C. 1001 and 43 U.S.C. 1212 make it a crime for any person knowingly and willfully to make to any department or agency of the United States any false, fictitious or fraudulent statements or representations as to any matter within its jurisdiction.

**INSTRUCTIONS**

1. This certification is made under the provisions of 43 U.S.C. § 1744 and 30 U.S.C. §28-28k and the regulations thereunder (43 CFR Part 3830).
2. The claimant(s) must fill in the dates in paragraph 1 for the beginning and ending of the assessment year for which this waiver is sought.
3. The claimant(s) must fill in the date in paragraph 2 for the beginning of the assessment year for which this waiver is sought.
4. All claim and site names and BLM serial numbers must be listed for the mining claims, mill sites, and tunnel sites for which the waiver is sought.
5. All owners of the mining claims, mill sites, and tunnel sites and their addresses must be given.
6. This waiver form must be signed by all the claimants or their designated agent, in original form. If an agent is designated, a notarized designation of agent, signed by all of the claimants with proper address given, must be submitted with this waiver.
7. This form must be filed no later than September 1st for the upcoming assessment year in the BLM State Office where the mining claims or sites are recorded, or the waiver cannot be granted by the BLM. (Example: To obtain a waiver for the assessment year 2012, which begins on September 1, 2011, you must qualify for and file for a waiver no later than September 1, 2011, in the proper BLM State Office.)
8. For all mining claims which require assessment work, you must record an affidavit of labor on or before the December 30th immediately following the filing of this waiver. For all other mining claims or sites waived, you must record a notice of intent to hold on or before the December 30th immediately following the filing of this waiver.
9. Mill and tunnel sites may also be listed on this waiver and be waived from payment of the maintenance fee. A notice of intent to hold for these sites is required to be filed by the December 30th following the filing of this waiver.

**FOR OFFICIAL USE ONLY**



UNITED STATES  
DEPARTMENT OF THE INTERIOR  
BUREAU OF LAND MANAGEMENT  
**MAINTENANCE FEE WAIVER CERTIFICATION**

167

*AA*

352549  
357015  
367222

FORM APPROVED  
OMB NO. 1004-0114  
Expires: October 31, 2016

SEE INSTRUCTIONS ON PAGE 2

- This small miner waiver is filed for the assessment year beginning on September 1, ~~2014~~<sup>2015</sup> and ending on September 1, ~~2015~~<sup>2016</sup>.
- The undersigned and all related parties owned ten or fewer mining claims, mill, or tunnel sites located and maintained on Federal lands in the United States of America on September 1, ~~2015~~.
- The undersigned have performed the assessment work required by law for each mining claim listed prior to filing this waiver and understand that by filing this form, the undersigned must file an affidavit of assessment work with the Bureau of Land Management (BLM) by the December 30th following the filing of this waiver.
- The undersigned understand that if the assessment work obligation has not yet come due under 30 U.S.C. 28 (for those claims in their first assessment year only), a notice of intent to hold reciting this condition must be recorded by the December 30th following the filing of this waiver.
- The undersigned understand that mill and tunnel sites may also be listed on this waiver and be waived from payment of the maintenance fee, and that a notice of intent to hold for these sites is required to be filed with the BLM by the December 30th following the filing of this waiver.
- The undersigned understand and acknowledge that pursuant to 43 U.S.C. 1212 and 18 U.S.C. 1001, the filing or recording of a false, fictitious, or fraudulent document with the BLM may result in a fine of up to \$250,000, a prison term not to exceed five years, or both.
- The mining claims, mill or tunnel sites for which this waiver from payment of the maintenance fees is requested are:

CLAIM OR SITE NAME	BLM RECORDATION SERIAL NUMBER
1. <i>Eagle one</i> ✓	<i>352549</i>
2. <i>Eagle two</i>	<i>352550</i>
3.	
4.	
5.	
6.	
7.	
8.	
9.	
10.	

RECEIVED  
 BLM AZ STATE OFFICE  
 2015 AUG -5 P 3:11  
 PHOENIX, ARIZONA

The owner(s) (claimants) of the above mining claims and sites are:

*RON SCHWARTZ*  
 (Owner's Name - Please Print)  
*46204 E. HWY 60*  
 (Owner's Mailing Address)

*Ron Schwartz*  
 (Owner's Signature)  
*SALOME AZ 85348*  
 (City) (State) (Zip Code)

\_\_\_\_\_  
 (Owner's Name - Please Print)  
 \_\_\_\_\_  
 (Owner's Mailing Address)

\_\_\_\_\_  
 (Owner's Signature)  
 \_\_\_\_\_ (City) \_\_\_\_\_ (State) \_\_\_\_\_ (Zip Code)

\_\_\_\_\_  
 (Owner's Name - Please Print)  
 \_\_\_\_\_  
 (Owner's Mailing Address)

\_\_\_\_\_  
 (Owner's Signature)  
 \_\_\_\_\_ (City) \_\_\_\_\_ (State) \_\_\_\_\_ (Zip Code)

\_\_\_\_\_  
 (Owner's Name - Please Print)  
 \_\_\_\_\_  
 (Owner's Mailing Address)

\_\_\_\_\_  
 (Owner's Signature)  
 \_\_\_\_\_ (City) \_\_\_\_\_ (State) \_\_\_\_\_ (Zip Code)

(Continued on page 2)

INTEREST  
 SEP 03 2015  
 BY: *Rm*

*NW ✓*  
*9/3/2015*  
*Rm*



357015

Form 3830-2  
(October 2013)

UNITED STATES  
DEPARTMENT OF THE INTERIOR  
BUREAU OF LAND MANAGEMENT  
**MAINTENANCE FEE WAIVER CERTIFICATION**

168

FORM APPROVED  
OMB NO. 1004-0114  
Expires: October 31, 2016

SEE INSTRUCTIONS ON PAGE 2

1. This small miner waiver is filed for the assessment year beginning on September 1, ~~2014~~<sup>2015</sup> and ending on September 1, ~~2015~~<sup>2016</sup>.
2. The undersigned and all related parties owned ten or fewer mining claims, mill, or tunnel sites located and maintained on Federal lands in the United States of America on September 1, 2015.
3. The undersigned have performed the assessment work required by law for each mining claim listed prior to filing this waiver and understand that by filing this form, the undersigned must file an affidavit of assessment work with the Bureau of Land Management (BLM) by the December 30th following the filing of this waiver.
4. The undersigned understand that if the assessment work obligation has not yet come due under 30 U.S.C. 28 (for those claims in their first assessment year only), a notice of intent to hold reciting this condition must be recorded by the December 30th following the filing of this waiver.
5. The undersigned understand that mill and tunnel sites may also be listed on this waiver and be waived from payment of the maintenance fee, and that a notice of intent to hold for these sites is required to be filed with the BLM by the December 30th following the filing of this waiver.
6. The undersigned understand and acknowledge that pursuant to 43 U.S.C. 1212 and 18 U.S.C. 1001, the filing or recording of a false, fictitious, or fraudulent document with the BLM may result in a fine of up to \$250,000, a prison term not to exceed five years, or both.
7. The mining claims, mill or tunnel sites for which this waiver from payment of the maintenance fees is requested are:

CLAIM OR SITE NAME	BLM RECORDATION SERIAL NUMBER
1. JACKIE'S MYSTIC GEODES ✓	357015
2.	
3.	
4.	
5.	
6.	
7.	
8.	
9.	
10.	

RECEIVED  
BLM AZ STATE OFFICE  
2015 AUG - 5 P 3: 11  
PHOENIX, ARIZONA

The owner(s) (claimants) of the above mining claims and sites are:

JACKIE MARTIN  
(Owner's Name - Please Print)  
46261 E. HWY 60  
(Owner's Mailing Address)

Jackie Martin  
(Owner's Signature)  
SALOME AZ 85348  
(City) (State) (Zip Code)

RON SCHWARTZ  
(Owner's Name - Please Print)  
46204 E. HWY 60  
(Owner's Mailing Address)

Ron Schwartz  
(Owner's Signature)  
SALOME AZ 85348  
(City) (State) (Zip Code)

(Owner's Name - Please Print)  
  
(Owner's Mailing Address)

(Owner's Signature)  
  
(City) (State) (Zip Code)

(Owner's Name - Please Print)  
  
(Owner's Mailing Address)

(Owner's Signature)  
  
(City) (State) (Zip Code)

(Continued on page 2)

ENTERED  
SEP 03 2015  
BY: [Signature]

NWV  
9/3/2015  
[Signature]

367222

Form 3830-2  
(October 2013)

UNITED STATES  
DEPARTMENT OF THE INTERIOR  
BUREAU OF LAND MANAGEMENT  
**MAINTENANCE FEE WAIVER CERTIFICATION**

169

*AA*

FORM APPROVED  
OMB NO. 1004-0114  
Expires: October 31, 2016

SEE INSTRUCTIONS ON PAGE 2

1. This small miner waiver is filed for the assessment year beginning on September 1, ~~2014~~<sup>2015</sup> and ending on September 1, ~~2015~~<sup>2016</sup>.
2. The undersigned and all related parties owned ten or fewer mining claims, mill, or tunnel sites located and maintained on Federal lands in the United States of America on September 1, <sup>2015</sup>.
3. The undersigned have performed the assessment work required by law for each mining claim listed prior to filing this waiver and understand that by filing this form, the undersigned must file an affidavit of assessment work with the Bureau of Land Management (BLM) by the December 30th following the filing of this waiver.
4. The undersigned understand that if the assessment work obligation has not yet come due under 30 U.S.C. 28 (for those claims in their first assessment year only), a notice of intent to hold reciting this condition must be recorded by the December 30th following the filing of this waiver.
5. The undersigned understand that mill and tunnel sites may also be listed on this waiver and be waived from payment of the maintenance fee, and that a notice of intent to hold for these sites is required to be filed with the BLM by the December 30th following the filing of this waiver.
6. The undersigned understand and acknowledge that pursuant to 43 U.S.C. 1212 and 18 U.S.C. 1001, the filing or recording of a false, fictitious, or fraudulent document with the BLM may result in a fine of up to \$250,000, a prison term not to exceed five years, or both.
7. The mining claims, mill or tunnel sites for which this waiver from payment of the maintenance fees is requested are:

CLAIM OR SITE NAME	BLM RECORDATION SERIAL NUMBER
1. <i>Lucky Star</i>	367222
2.	
3.	
4.	
5.	
6.	
7.	
8.	
9.	
10.	

RECEIVED  
BLM AZ STATE OFFICE  
2015 AUG -5 P 3:12  
PHOENIX, ARIZONA

The owner(s) (claimants) of the above mining claims and sites are:

*RONALD SCHWARTZ*  
(Owner's Name - Please Print)  
*46204 E. Hwy 60*  
(Owner's Mailing Address)

*Ronald Schwartz*  
(Owner's Signature)  
*SALOME AZ 85348*  
(City) (State) (Zip Code)

*VALERIE HESS SCHWARTZ*  
(Owner's Name - Please Print)  
*46204 E. Hwy 60*  
(Owner's Mailing Address)

*Val Hess Schwartz*  
(Owner's Signature)  
*SALOME AZ 85348*  
(City) (State) (Zip Code)

*CAROL Brainerd*  
(Owner's Name - Please Print)  
*46324 E. PERRY DRIVE*  
(Owner's Mailing Address)

*Carol Brainerd*  
(Owner's Signature)  
*SALOME AZ 85348*  
(City) (State) (Zip Code)

\_\_\_\_\_  
(Owner's Name - Please Print)  
\_\_\_\_\_  
(Owner's Mailing Address)

\_\_\_\_\_  
(Owner's Signature)  
\_\_\_\_\_  
(City) (State) (Zip Code)

(Continued on page 2)

ENTERED  
SEP 03 2015  
BY: *m*

NW  
9/3/2015  
*m*



RICHARD B. ROLAND SR.  
(Owner's Name - Please Print)  
46025 E. ROLAND LANE  
(Owner's Mailing Address)

RBRoland  
(Owner's Signature)  
SALOME  
(City) AZ 85348  
(State) (Zip Code)

(Owner's Name - Please Print)

(Owner's Signature)

(Owner's Mailing Address)

(City)

(State)

(Zip Code)

(Owner's Name - Please Print)

(Owner's Signature)

(Owner's Mailing Address)

(City)

(State)

(Zip Code)

(Owner's Name - Please Print)

(Owner's Signature)

(Owner's Mailing Address)

(City)

(State)

(Zip Code)

18 U.S.C. 1001 and 43 U.S.C. 1212 make it a crime for any person knowingly and willfully to make to any department or agency of the United States any false, fictitious or fraudulent statements or representations as to any matter within its jurisdiction.

INSTRUCTIONS

1. This certification is made under the provisions of 43 U.S.C. § 1744 and 30 U.S.C. §28-28k and the regulations thereunder (43 CFR Part 3830).
2. The claimant(s) must fill in the dates in paragraph 1 for the beginning and ending of the assessment year for which this waiver is sought.
3. The claimant(s) must fill in the date in paragraph 2 for the beginning of the assessment year for which this waiver is sought.
4. All claim and site names and BLM serial numbers must be listed for the mining claims, mill sites, and tunnel sites for which the waiver is sought.
5. All owners of the mining claims, mill sites, and tunnel sites and their addresses must be given.
6. This waiver form must be signed by all the claimants or their designated agent, in original form. If an agent is designated, a notarized designation of agent, signed by all of the claimants with proper address given, must be submitted with this waiver.
7. This form must be filed no later than September 1st for the upcoming assessment year in the BLM State Office where the mining claims or sites are recorded, or the waiver cannot be granted by the BLM. (Example: To obtain a waiver for the assessment year 2012, which begins on September 1, 2011, you must qualify for and file for a waiver no later than September 1, 2011, in the proper BLM State Office.)
8. For all mining claims which require assessment work, you must record an affidavit of labor on or before the December 30th immediately following the filing of this waiver. For all other mining claims or sites waived, you must record a notice of intent to hold on or before the December 30th immediately following the filing of this waiver.
9. Mill and tunnel sites may also be listed on this waiver and be waived from payment of the maintenance fee. A notice of intent to hold for these sites is required to be filed by the December 30th following the filing of this waiver.

PHOENIX, ARIZONA  
2011 AUG - 5 P 3: 12  
RECEIVED  
BLM AZ STATE OFFICE

FOR OFFICIAL USE ONLY





RECEIVED  
DLM AZ STATE OFFICE

2015 AUG -5 P 3:11

PHOENIX, ARIZONA

Please send

copies to

RON SCHWARTZ

46204 E HWY 60

SALOME AZ

85348



SHELLY D BAKER, RECORDER 352549  
OFFICIAL RECORDS OF LA PAZ COUNTY, AZ  
07-20-2015 03:02 PM Recording Fee \$15.00

When Recorded Return Document to:

RON SCHWARTZ  
46204 E. HWY 60  
SALOME AZ 85348

Check here if this is a change of address.

Telephone: 928-927-4298

E-mail address: \_\_\_\_\_

AFFIDAVIT OF PERFORMANCE OF ANNUAL WORK

1. State of Arizona, County of La Paz ss:

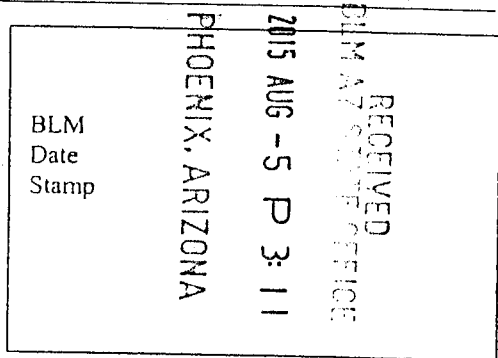
2. I (Name) RON SCHWARTZ

3. Reside at (Address) 46204 E. HWY 60

City SALOME County La Paz

State AZ Zip 85348 being duly sworn, depose and say that I am a citizen of the United States, more than eighteen years of age, and that all of the facts set forth in this affidavit, subject to the provisions and penalties of 18 U.S.C. 1001 pertaining to the filing of false, fictitious, or fraudulent statements with the United States, are true and correct according to the best of my knowledge, information and belief.

4. Owner's name and address (If not shown in Items 1-3 above).  
SAME



5. That I am personally acquainted with the mining claim(s). The work and improvements were made by and at the expense of the owner(s) of said claim(s). Said contiguous group of claims, listed on this document, are situated in the Ellsworth (optional) Mining District; La Paz County, Arizona.

Line No.	AMC NUMBER	CLAIM/SITE NAME	COUNTY RECORDER DATA (If available)	TWP	RNG	SEC
1	352549	Eagle one	1999-4131	4N	13W	15
2	352550	Eagle two	1999-4132	4N	13W	15 10
3						
4						
5						
6						

RECEIVED  
 CLAIMS SERVICE OFFICE  
 PHOENIX, ARIZONA  
 2015 AUG -5 P 3:12  
 BLM  
 Date  
 Stamp

7						
8						
9						
10						

6. That between the dates starting at 12 o'clock noon on September 1, 20 11 and ending at 12 o'clock noon on September 1, 20 12 at least \$ 300.00 dollars worth of work and improvements were done and performed upon said claim(s) or upon one or more of a contiguous group of claims for the benefit of all, wholly or partly outside of a contiguous group of claims for the benefit of all, not including the location work.

7. That the following persons were employed to perform the work and improvements described herein: RON SCHWARTZ

8. That the work and improvements performed were: Exploration work

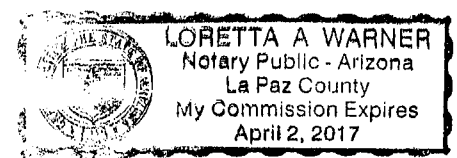
9. Dated: 7/15/15 Signature: Ron Schwartz

SUBSCRIBED AND SWORN TO before me, a Notary Public, this 15<sup>th</sup> day of July 20 15

By: Ron Schwartz

Notary Public Loretta A. Warner

My Commission Expires 4/2/17



Bureau of Land Management  
 Arizona State Office  
[www.az.blm.gov](http://www.az.blm.gov)

No. of Claims: 2 x \$10 = \$20.00  
 Check No.: 2062 Init. CAH  
 Receipt No.: 3360380  
 For BLM Use Only





SHELLY D BAKER, RECORDER 357015  
OFFICIAL RECORDS OF LA PAZ COUNTY, AZ  
07-20-2015 03:02 PM Recording Fee \$15.00

When Recorded Return Document to:

RON SCHWARTZ  
46204 E. HWY 60  
SALOME AZ.  
85348

Check here is this is a change of address.

Telephone: 928-927-4298

E-mail address: \_\_\_\_\_

AFFIDAVIT OF PERFORMANCE OF ANNUAL WORK

1. State of Arizona, County of La Paz ss:

2. I (Name) RON SCHWARTZ


3. Reside at (Address) 46204 E. Hwy 60

City SALOME County La Paz

State AZ zip 85348 being duly sworn, depose and say that I am a citizen of the United States, more than eighteen years of age, and that all of the facts set forth in this affidavit, subject to the provisions and penalties of 18 U.S.C. 1001 pertaining to the filing of false, fictitious, or fraudulent statements with the United States, are true and correct according to the best of my knowledge, information and belief.

4. Owner's name and address (If not shown in Items 1-3 above). JACKIE MARTIN 46261 E. HWY SALOME AZ 85348

5. That I am personally acquainted with the mining claim(s). The work and improvements were made by and at the expense of the owner(s) of said claim(s). Said contiguous group of claims, listed on this document, are situated in the Plomosa (optional) Mining District; La Paz County, Arizona.



Line No.	AMC NUMBER	CLAIM/SITE NAME	COUNTY RECORDER DATA (If available)	TWP	RNG	SEC
1	357015	JACKIES MYSTIC GEODES	2002-05768	3N	17W	12
2						
3						
4						
5						
6						

Form: MCF108 Revised Jan. 2006 Page 1 of 2  
ENTERED AUG 07 2015 BY: Rian

RECEIVED  
BLM ARIZONA STATE OFFICE  
PHOENIX, ARIZONA  
2015 AUG - 5 P 3: 12

BLM  
Date  
Stamp

7						
8						
9						
10						

6. That between the dates starting at 12 o'clock noon on September 1, 20 11 and ending at 12 o'clock noon on September 1, 20 12 at least \$ 300.00 dollars worth of work and improvements were done and performed upon said claim(s) or upon one or more of a contiguous group of claims for the benefit of all, wholly or partly outside of a contiguous group of claims for the benefit of all, not including the location work.

7. That the following persons were employed to perform the work and improvements described herein: RON SCHWARTZ AND JACKIE MARTIN

8. That the work and improvements performed were: Exploration work

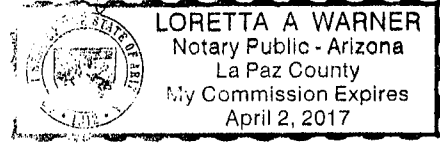
9. Dated: 7/15/15 Signature: Ron Schwartz

SUBSCRIBED AND SWORN TO before me, a Notary Public, this 15<sup>th</sup> day of July 20 15

By: Ron Schwartz

Notary Public Loretta A Warner

My Commission Expires 4/2/2017



Bureau of Land Management  
Arizona State Office  
[www.az.blm.gov](http://www.az.blm.gov)

No. of Claims: 1 x \$10 = \$10.00  
Check No.: 2062 Init. AW  
Receipt No.: 3360380  
For BLM Use Only



SHELLY D BAKER, RECORDER 367222  
OFFICIAL RECORDS OF LA PAZ COUNTY, AZ  
07-20-2015 03:02 PM Recording Fee \$15.00

When Recorded Return Document to:

RON SCHWARTZ  
46204 E. Hwy 60  
SALOME AZ  
85348

Check here is this is a change of address.

Telephone: 928-927-4298

E-mail address: \_\_\_\_\_

AFFIDAVIT OF PERFORMANCE OF ANNUAL WORK

1. State of Arizona, County of La Paz ss:

2. I (Name) RON SCHWARTZ

3. Reside at (Address) 46204 E. Hwy 60

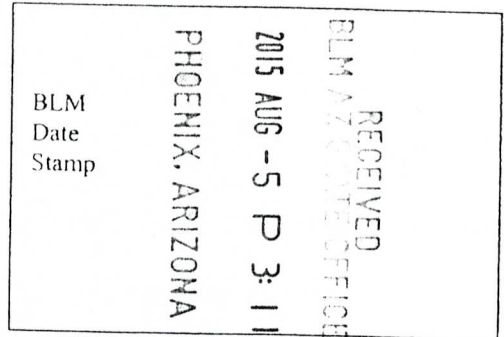
City SALOME County La Paz

State AZ Zip 85348 being duly sworn, depose and say that I am a citizen of the United States, more than eighteen years of age, and that all of the facts set forth in this affidavit, subject to the provisions and penalties of 18 U.S.C. 1001 pertaining to the filing of false, fictitious, or fraudulent statements with the United States, are true and correct according to the best of my knowledge, information and belief.

4. Owner's name and address, (If not shown in Items 1-3 above). CAROL BRAINARD AND RICHARD ROLAND  
46342 E. PERRY DRIVE RON AND VALERIE SCHWARTZ  
SALOME AZ. 85348 46204 E. Hwy 60 SALOME AZ. 85348

5. That I am personally acquainted with the mining claim(s). The work and improvements were made by and at the expense of the owner(s) of said claim(s). Said contiguous group of claims, listed on this document, are situated in the

(optional) Mining District; La Paz County, Arizona.



Line No.	AMC NUMBER	CLAIM/SITE NAME	COUNTY RECORDER DATA (If available)	TWP	RNG	SEC
1	367222	LUCKY STAR	2005-05178	4N	18W	36
2						
3						
4						
5						
6						





RECEIVED  
BLM AZ STATE OFFICE  
2015 AUG - 5 P 3: 12  
PHOENIX, ARIZONA

BLM  
Date  
Stamp

7					
8					
9					
10					

6. That between the dates starting at 12 o'clock noon on September 1, 20 12 and ending at 12 o'clock noon on September 1, 20 11 at least \$ 300.00 dollars worth of work and improvements were done and performed upon said claim(s) or upon one or more of a contiguous group of claims for the benefit of all, wholly or partly outside of a contiguous group of claims for the benefit of all, not including the location work.

7. That the following persons were employed to perform the work and improvements described herein: RON AND VALERIE SCHWARTZ CAROL BRAINARD AND RICHARD ROLAND

8. That the work and improvements performed were: Exploration work


9. Dated: 7/15/15 Signature: Ron Schwartz

SUBSCRIBED AND SWORN TO before me, a Notary Public, this 15<sup>th</sup> day of July 20 15

By: Ron Schwartz

Notary Public Loretta A. Warner

My Commission Expires 4/2/17



Bureau of Land Management  
Arizona State Office  
[www.az.blm.gov](http://www.az.blm.gov)

No. of Claims: 1 x \$10 = \$10.00  
Check No.: 2062 Init. ASA  
Receipt No.: 3360380  
For BLM Use Only



Ron Schwartz  
46204 E Hwy 60  
Salome, Arizona  
85348

RECEIVED  
BLM AZ STATE OFFICE

2015 AUG -5 P 3:06

PHOENIX, ARIZONA



Bureau of Land Management  
one North Central ave Suite 800  
Phoenix AZ

85004-4427

6500434427







Ron Schwartz  
 46204 E Hwy 60  
 Salome, Arizona  
 85348

RECEIVED  
 BLM AZ STATE OFFICE

2015 AUG -5 P 3:06

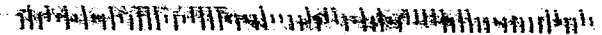
PHOENIX, ARIZONA



Bureau of Land Management  
 one North Central ave Suite 800  
 Phoenix AZ

85004-4427

8500434427





**United States Department of the Interior**  
**Bureau of Land Management**  
LANDS/RECREATION & PLANNING  
ONE N CENTRAL AVE  
PHOENIX, AZ 85004 -2203  
Phone: 602-417-9200

Receipt

No: 3360380

<b>Transaction #:</b> 3458371	
<b>Date of Transaction:</b> 08/06/2015	
CUSTOMER:	
RONALD O SCHWARTZ 46204 HIGHWAY 60 SALOME, AZ 85348-3612 US	

LINE #	QTY	DESCRIPTION	REMARKS	UNIT PRICE	TOTAL
1	1.00	LOCATABLE MINERALS / MINING CLAIMS-NOT NEW-UNADJUD, ONE AUTH NO. ONLY / MINING CLAIM MONEY RECEIVED <b>CASES:</b> AMC352549/\$40.00	MAINT FEE WAIVER (4) 2016 / POL (6) 2015	- n/a -	40.00
<b>TOTAL:</b>					<b>\$40.00</b>

PAYMENT INFORMATION					
1	AMOUNT:	40.00	POSTMARKED:	08/03/2015	
	TYPE:	CHECK	RECEIVED:	08/05/2015	
	CHECK NO:	2062			
	NAME:	SCHWARTZ, RONALD O 46204 HIGHWAY 60 SALOME AZ 85348-3612 US			

REMARKS

This receipt was generated by the automated BLM Collections and Billing System and is a paper representation of a portion of the official electronic record contained therein.

**ENTERED**  
AUG 07 2015  
BY: RAM

UNITED STATES 1077  
DEPARTMENT OF THE INTERIOR  
BUREAU OF LAND MANAGEMENT  
**MAINTENANCE FEE WAIVER CERTIFICATION**

AMC 357015  
352549  
367222  
FORM APPROVED  
OMB NO. 1004-0114  
Expires: October 31, 2016

SEE INSTRUCTIONS ON PAGE 2

1. This small miner waiver is filed for the assessment year beginning on September 1, ~~2013~~<sup>2014</sup> and ending on September 1, ~~2014~~<sup>2015</sup>
2. The undersigned and all related parties owned ten or fewer mining claims, mill, or tunnel sites located and maintained on Federal lands in the United States of America on September 1, ~~2014~~<sup>2014</sup>.
3. The undersigned have performed the assessment work required by law for each mining claim listed prior to filing this waiver and understand that by filing this form, the undersigned must file an affidavit of assessment work with the Bureau of Land Management (BLM) by the December 30th following the filing of this waiver.
4. The undersigned understand that if the assessment work obligation has not yet come due under 30 U.S.C. 28 (for those claims in their first assessment year only), a notice of intent to hold reciting this condition must be recorded by the December 30th following the filing of this waiver.
5. The undersigned understand that mill and tunnel sites may also be listed on this waiver and be waived from payment of the maintenance fee, and that a notice of intent to hold for these sites is required to be filed with the BLM by the December 30th following the filing of this waiver.
6. The undersigned understand and acknowledge that pursuant to 43 U.S.C. 1212 and 18 U.S.C. 1001, the filing or recording of a false, fictitious, or fraudulent document with the BLM may result in a fine of up to \$250,000, a prison term not to exceed five years, or both.
7. The mining claims, mill or tunnel sites for which this waiver from payment of the maintenance fees is requested are:

CLAIM OR SITE NAME	BLM RECORDATION SERIAL NUMBER
1. JACKIES MYSTIC GEODES	✓ 357015
2.	
3.	
4.	
5.	
6.	
7.	
8.	
9.	
10.	

The owner(s) (claimants) of the above mining claims and sites are:

RON SCHWARTZ  
(Owner's Name - Please Print)  
 46204 E. HWY 60  
(Owner's Mailing Address)

*Ron Schwartz*  
(Owner's Signature)  
 SALOME AZ 85348  
(City) (State) (Zip Code)

JACKIE MARTIN  
(Owner's Name - Please Print)  
 46261 E. HWY 60  
(Owner's Mailing Address)

*Jackie Martin*  
(Owner's Signature)  
 SALOME AZ 85348  
(City) (State) (Zip Code)

(Owner's Name - Please Print)

(Owner's Signature)

(Owner's Mailing Address)

(City) (State) (Zip Code)

(Owner's Name - Please Print)

(Owner's Signature)

(Owner's Mailing Address)

(City) (State) (Zip Code)

(Continued on page 2)

ENTERED  
SEP 15 2014  
BY: *pm*

RECEIVED  
 BLM AZ STATE OFFICE  
 PHOENIX ARIZONA  
 2014 SEP - 2 P 2:29

*nmv*  
 9/23/2014  
*pm*



(Owner's Name - Please Print)	(Owner's Signature)		
(Owner's Mailing Address)	(City)	(State)	(Zip Code)
(Owner's Name - Please Print)	(Owner's Signature)		
(Owner's Mailing Address)	(City)	(State)	(Zip Code)
(Owner's Name - Please Print)	(Owner's Signature)		
(Owner's Mailing Address)	(City)	(State)	(Zip Code)
(Owner's Name - Please Print)	(Owner's Signature)		
(Owner's Mailing Address)	(City)	(State)	(Zip Code)

18 U.S.C. 1001 and 43 U.S.C. 1212 make it a crime for any person knowingly and willfully to make to any department or agency of the United States any false, fictitious or fraudulent statements or representations as to any matter within its jurisdiction.

**INSTRUCTIONS**

1. This certification is made under the provisions of 43 U.S.C. § 1744 and 30 U.S.C. §28-28k and the regulations thereunder (43 CFR Part 3830).
2. The claimant(s) must fill in the dates in paragraph 1 for the beginning and ending of the assessment year for which this waiver is sought.
3. The claimant(s) must fill in the date in paragraph 2 for the beginning of the assessment year for which this waiver is sought.
4. All claim and site names and BLM serial numbers must be listed for the mining claims, mill sites, and tunnel sites for which the waiver is sought.
5. All owners of the mining claims, mill sites, and tunnel sites and their addresses must be given.
6. This waiver form must be signed by all the claimants or their designated agent, in original form. If an agent is designated, a notarized designation of agent, signed by all of the claimants with proper address given, must be submitted with this waiver.
7. This form must be filed no later than September 1st for the upcoming assessment year in the BLM State Office where the mining claims or sites are recorded, or the waiver cannot be granted by the BLM. (Example: To obtain a waiver for the assessment year 2012, which begins on September 1, 2011, you must qualify for and file for a waiver no later than September 1, 2011, in the proper BLM State Office.)
8. For all mining claims which require assessment work, you must record an affidavit of labor on or before the December 30th immediately following the filing of this waiver. For all other mining claims or sites waived, you must record a notice of intent to hold on or before the December 30th immediately following the filing of this waiver.
9. Mill and tunnel sites may also be listed on this waiver and be waived from payment of the maintenance fee. A notice of intent to hold for these sites is required to be filed by the December 30th following the filing of this waiver.

RECEIVED  
 BLM AZ STATE OFFICE  
 2011 SEP - 2 P 2: 29  
 PHOENIX, ARIZONA

**FOR OFFICIAL USE ONLY**

UNITED STATES DEPARTMENT OF THE INTERIOR  
BUREAU OF LAND MANAGEMENT

1077

MAINTENANCE FEE WAIVER CERTIFICATION

*AA*

FORM APPROVED  
OMB NO. 1004-0114  
Expires: February 28, 2010

SEE INSTRUCTIONS ON REVERSE

1. This small miner waiver is filed for the assessment year beginning at noon on September 1, 2013 and ending at noon on September 1, 2014.
2. The undersigned and all related parties owned ten or fewer mining claims, mill, or tunnel sites located and maintained on Federal lands in the United States of America on September 1, \_\_\_\_\_.
3. The undersigned have performed the assessment work required by law for each mining claim listed prior to filing this waiver and understand that by filing this form; an affidavit of assessment work must be recorded by the December 30th following the filing of this waiver.
4. The undersigned understand that if the assessment work obligation has not yet come due under 30 U.S.C. 28 (for those claims in their first assessment year only); a notice of intent to hold reciting this condition must be recorded by the December 30th following the filing of this waiver.
5. The undersigned understand that mill and tunnel sites may also be listed upon this waiver and be waived from payment of the maintenance fee; and that a notice of intent to hold for these sites is required to be recorded by the December 30th immediately following the filing of this waiver.
6. The undersigned understand and acknowledge that pursuant to 43 U.S.C. 1212 and 18 U.S.C. 1001; the filing or recording of a false, fictitious, or fraudulent document with the Bureau of Land Management may result in a fine of up to \$250,000, a prison term not to exceed five years, or both.
7. The mining claims, mill or tunnel sites for which this waiver from payment of the maintenance fees is requested are:

CLAIM OR SITE NAME	BLM RECORDATION SERIAL NUMBER
1. JACKIES MYSTIC GEODES	357015
2.	
3.	
4.	
5.	
6.	
7.	
8.	
9.	
10.	

RECEIVED  
 BLM AZ STATE OFFICE  
 PHOENIX, ARIZONA  
 2014 JUL 15 P 2:57

The owner(s) (claimants) of the above mining claims and sites are:

JACKIE MARTIN  
 (Owner's Name - Please Print)  
 46261 E. HWY 60  
 (Street or P.O. Box)  
 SALOME AZ 85348  
 (City) (State) (Zip Code)

*Jackie Martin*  
 (Owner's Signature)

RON SCHWARTZ  
 (Owner's Name - Please Print)  
 46204 E. HWY 60  
 (Street or P.O. Box)  
 SALOME AZ 85348  
 (City) (State) (Zip Code)

*Ron Schwartz*  
 (Owner's Signature)

(Owner's Name - Please Print)

(Owner's Signature)

(Street or P.O. Box)

(City)

(State)

(Zip Code)



(Owner's Name - Please Print)	(Owner's Signature)		
(Street or P.O. Box)	(City)	(State)	(Zip Code)
(Owner's Name - Please Print)	(Owner's Signature)		
(Street or P.O. Box)	(City)	(State)	(Zip Code)
(Owner's Name - Please Print)	(Owner's Signature)		
(Street or P.O. Box)	(City)	(State)	(Zip Code)
(Owner's Name - Please Print)	(Owner's Signature)		
(Street or P.O. Box)	(City)	(State)	(Zip Code)

RECEIVED  
BLM ARIZONA STATE OFFICE  
2011 JUL 15 P 2:58  
PHOENIX, ARIZONA

**INSTRUCTIONS**

1. This certification is made under the provisions of § 1744 of Title 43 and § 28-28k of Title 30 of the United States Code; and the regulations thereunder (43 CFR Part 3830).
2. The claimant(s) must fill in the dates in paragraph 1 for the beginning and ending of the assessment year for which this waiver is sought.
3. The claimant(s) must fill in the date in paragraph 2 for the beginning of the assessment year for which this waiver is sought.
4. All claim and site names and Bureau of Land Management (BLM) serial numbers must be listed for the mining claims, mill sites, and tunnel sites for which the waiver is sought.
5. All owners of the mining claims, mill sites, and tunnel sites and their addresses must be given.
6. This waiver form must be signed by all the claimants or their designated agent, in original form. If an agent is designated, a notarized designation of agent, signed by all of the claimants with proper address given, must be submitted with this waiver.
7. This form must be filed no later than September 1st for the upcoming assessment year in the BLM State Office where the mining claims or sites are recorded, or the waiver cannot be granted by the BLM. (Example: to obtain a waiver for the assessment year 2000, which begins at noon on September 1, 1999, you must qualify for and file for a waiver no later than September 1, 1999, in the proper BLM State Office).
8. For all mining claims which require assessment work, you must record an affidavit of labor on or before the December 30th immediately following the filing of this waiver. For all other mining claims or sites waived, you must record a notice of intent to hold on or before the December 30th immediately following the filing of this waiver.
9. Mill and tunnel sites may also be listed upon this waiver and be waived from payment of the maintenance fee. A notice of intent to hold for these sites is required to be filed by the December 30th following the filing of this waiver.

**NOTICE/BURDEN HOURS STATEMENT**

The Privacy Act of 1974, *as amended*, and the regulation in 43 CFR 2.48(d) provide that you be furnished the following information in connection with the information required by this certification of waiver from rental fees.

**AUTHORITY:** 30 U.S.C. 28-28k; 43 U.S.C. 1201, 1457, 1740, and 1744; and 43 CFR 3830.

**PRINCIPLE PURPOSE:** This information is to be used to verify that the owner(s) (claimants) of a mining claim has complied with 30 U.S.C. 28f and is entitled to perform assessment work in lieu of paying the maintenance fee for the mining claims listed on this form.

**ROUTINE USE:** (1) Adjudication of the claimant(s) certification of waiver from paying the maintenance fee otherwise required by 30 U.S.C. 28f. (2) Disclosure may be made to appropriate Federal agencies when location is made within the agency's geographic area of responsibility. (3) Information from the record and/or the record will be transferred to the appropriate Federal, State, or local agency, or a member of the public in response to a specific request for pertinent information. (4) Information may also be provided to the Department of Justice or in a proceeding before a court or adjudicative body: of to Federal, State, local or foreign agencies when needed for enforcement of civil or criminal codes or applicable regulations concerning title rights upon the public land.

**EFFECT OF NOT PROVIDING INFORMATION:** Disclosure of this information is required by 30 U.S.C. 28f and 43 CFR Part 3830 for those qualified claimants wishing to take the small miner waiver allowed. Failure to supply the information required in this form to support the claimants certification of waiver from payment of the otherwise required maintenance fees will result in the waiver being disallowed and the mining claims subject to forfeiture by BLM under 30 U.S.C. 28i.

The Paperwork Reduction Act of 1995 requires us to inform you that:

This information is being collected to allow the BLM to determine if you qualify for a waiver from the payment of \$100 per mining claim or site maintenance fee established in 30 U.S.C. 28f and the implementing regulations at 43 CFR 3830. A response to this request is required in accordance with the statute to obtain your benefit.

BLM would like you to know that you do not have to respond to this, or any other, Federal agency-sponsored information collection unless it displays a currently valid OMB control number.

Public reporting burden for this form is estimated to average 20 minutes (.33 hours) per response, including time to review instructions, gathering and maintaining data, and completing and reviewing the form. Direct comments regarding this burden estimate, or any other aspect of this form, to the U.S. Department of the Interior, Bureau of Land Management, (1004-0114) Bureau Information Collection Clearance Officer (WO-630), Mail Stop 401 LS, 1849 C St, N.W., Washington, D.C. 20240.

**FOR OFFICIAL USE ONLY**

1078

Form 3830-2  
(October 2013)

UNITED STATES  
DEPARTMENT OF THE INTERIOR  
BUREAU OF LAND MANAGEMENT

MAINTENANCE FEE WAIVER CERTIFICATION

KM

FORM APPROVED  
OMB NO. 1004-0114  
Expires: October 31, 2016

SEE INSTRUCTIONS ON PAGE 2

1. This small miner waiver is filed for the assessment year beginning on September 1, ~~2013~~<sup>2014</sup> and ending on September 1, ~~2014~~<sup>2015</sup>.
2. The undersigned and all related parties owned ten or fewer mining claims, mill, or tunnel sites located and maintained on Federal lands in the United States of America on September 1, ~~2014~~<sup>2014</sup>.
3. The undersigned have performed the assessment work required by law for each mining claim listed prior to filing this waiver and understand that by filing this form, the undersigned must file an affidavit of assessment work with the Bureau of Land Management (BLM) by the December 30th following the filing of this waiver.
4. The undersigned understand that if the assessment work obligation has not yet come due under 30 U.S.C. 28 (for those claims in their first assessment year only), a notice of intent to hold reciting this condition must be recorded by the December 30th following the filing of this waiver.
5. The undersigned understand that mill and tunnel sites may also be listed on this waiver and be waived from payment of the maintenance fee, and that a notice of intent to hold for these sites is required to be filed with the BLM by the December 30th following the filing of this waiver.
6. The undersigned understand and acknowledge that pursuant to 43 U.S.C. 1212 and 18 U.S.C. 1001, the filing or recording of a false, fictitious, or fraudulent document with the BLM may result in a fine of up to \$250,000, a prison term not to exceed five years, or both.
7. The mining claims, mill or tunnel sites for which this waiver from payment of the maintenance fees is requested are:

CLAIM OR SITE NAME	BLM RECORDATION SERIAL NUMBER
1. EAGLE ONE	1352549
2. EAGLE TWO	352550
3.	
4.	
5.	
6.	
7.	
8.	
9.	
10.	

The owner(s) (claimants) of the above mining claims and sites are:

RON SCHWARTZ  
 (Owner's Name - Please Print)  
 46204 E. HWY 60  
 (Owner's Mailing Address)

*Ron Schwartz*  
 (Owner's Signature)  
 SALOME AZ 85348  
 (City) (State) (Zip Code)

(Owner's Name - Please Print)

(Owner's Signature)

(Owner's Mailing Address)

(City) (State) (Zip Code)

(Owner's Name - Please Print)

(Owner's Signature)

(Owner's Mailing Address)

(City) (State) (Zip Code)

(Owner's Name - Please Print)

(Owner's Signature)

(Owner's Mailing Address)

(City) (State) (Zip Code)

(Continued on page 2)

ENTERED  
 SEP 15 2014  
 BY: KM

RECEIVED  
 BLM AZ STATE OFFICE  
 PHOENIX, ARIZONA  
 2014 SEP - 2 P 2:29  
 (State) (Zip Code)

NWV  
 9/23/2014  
 KM

(Owner's Name - Please Print)	(Owner's Signature)		
(Owner's Mailing Address)	(City)	(State)	(Zip Code)
(Owner's Name - Please Print)	(Owner's Signature)		
(Owner's Mailing Address)	(City)	(State)	(Zip Code)
(Owner's Name - Please Print)	(Owner's Signature)		
(Owner's Mailing Address)	(City)	(State)	(Zip Code)
(Owner's Name - Please Print)	(Owner's Signature)		
(Owner's Mailing Address)	(City)	(State)	(Zip Code)

---

18 U.S.C. 1001 and 43 U.S.C. 1212 make it a crime for any person knowingly and willfully to make to any department or agency of the United States any false, fictitious or fraudulent statements or representations as to any matter within its jurisdiction.

---

**INSTRUCTIONS**

1. This certification is made under the provisions of 43 U.S.C. § 1744 and 30 U.S.C. §28-28k and the regulations thereunder (43 CFR Part 3830).
2. The claimant(s) must fill in the dates in paragraph 1 for the beginning and ending of the assessment year for which this waiver is sought.
3. The claimant(s) must fill in the date in paragraph 2 for the beginning of the assessment year for which this waiver is sought.
4. All claim and site names and BLM serial numbers must be listed for the mining claims, mill sites, and tunnel sites for which the waiver is sought.
5. All owners of the mining claims, mill sites, and tunnel sites and their addresses must be given.
6. This waiver form must be signed by all the claimants or their designated agent, in original form. If an agent is designated, a notarized designation of agent, signed by all of the claimants with proper address given, must be submitted with this waiver.
7. This form must be filed no later than September 1st for the upcoming assessment year in the BLM State Office where the mining claims or sites are recorded, or the waiver cannot be granted by the BLM. (Example: To obtain a waiver for the assessment year 2012, which begins on September 1, 2011, you must qualify for and file for a waiver no later than September 1, 2011, in the proper BLM State Office.)
8. For all mining claims which require assessment work, you must record an affidavit of labor on or before the December 30th immediately following the filing of this waiver. For all other mining claims or sites waived, you must record a notice of intent to hold on or before the December 30th immediately following the filing of this waiver.
9. Mill and tunnel sites may also be listed on this waiver and be waived from payment of the maintenance fee. A notice of intent to hold for these sites is required to be filed by the December 30th following the filing of this waiver.

RECEIVED  
 BLM STATE OFFICE  
 PHOENIX, ARIZONA  
 2011 SEP - 2 P 2: 29

**FOR OFFICIAL USE ONLY**



Ms. Martin,

On July 15, 2014, our office received your Maintenance Fee Waiver Certification. Unfortunately the form is expired and a current form is required to be filed. I have enclosed the current form. I have also enclosed a copy of the form you sent to us. Please complete it and send it to our office before September 1, 2014 so it may be processed.

Address:  
Bureau of Land Management  
One North Central Ave Suite 800  
Phoenix, AZ 85004-4427

If you have any questions, don't hesitate to call me.

Thank you,



RéAnn Myers  
Land Law Examiner  
Bureau of Land Management  
Arizona State Office  
602-417-9413

RECEIVED  
BLM AZ STATE OFFICE  
2014 SEP - 2 P 2:29  
PHOENIX, ARIZONA

Thank you for your help - drove as  
I said on phone on vacation in Montana  
and didn't find out about it till August 22  
2014 and had to have Jackie Express mail  
me - Please send copies if everything is ok

To

RON SCHWARTZ  
46204 E. HWY 60  
SALOME AZ 85348

UNITED STATES DEPARTMENT OF THE INTERIOR  
BUREAU OF LAND MANAGEMENT

078

*Adl*

MAINTENANCE FEE WAIVER CERTIFICATION

FORM APPROVED  
OMB NO. 1004-0114  
Expires: February 28, 2010

SEE INSTRUCTIONS ON REVERSE

1. This small miner waiver is filed for the assessment year beginning at noon on September 1, 2013 and ending at noon on September 1, 2014
2. The undersigned and all related parties owned ten or fewer mining claims, mill, or tunnel sites located and maintained on Federal lands in the United States of America on September 1, \_\_\_\_\_.
3. The undersigned have performed the assessment work **required by law** for each mining claim listed **prior to filing this waiver** and understand that by filing this form; an affidavit of assessment work **must** be recorded by the December 30th following the filing of this waiver.
4. The undersigned understand that if the assessment work obligation has not yet come due under 30 U.S.C. 28 (for those claims in their first assessment year only); a notice of intent to hold reciting this condition **must** be recorded by the December 30th following the filing of this waiver.
5. The undersigned understand that mill and tunnel sites may also be listed upon this waiver and be waived from payment of the maintenance fee; and that a notice of intent to hold for these sites is required to be recorded by the December 30th immediately following the filing of this waiver.
6. The undersigned understand and acknowledge that pursuant to 43 U.S.C. 1212 and 18 U.S.C. 1001; the filing or recording of a false, fictitious, or fraudulent document with the Bureau of Land Management may result in a fine of up to \$250,000, a prison term not to exceed five years, or both.
7. The mining claims, mill or tunnel sites for which this waiver from payment of the maintenance fees is requested are:

CLAIM OR SITE NAME	BLM RECORDATION SERIAL NUMBER
1. EAGLE ONE	352549 ✓
2. EAGLE TWO	352550
3.	
4.	
5.	
6.	
7.	
8.	
9.	
10.	

RECEIVED  
 BLM AZ STATE OFFICE  
 PHOENIX, ARIZONA  
 2014 JUL 15 2:57

The owner(s) (claimants) of the above mining claims and sites are:

RONALD SCHWARTZ  
 (Owner's Name - Please Print)  
46204 E. Hwy 60  
 (Street or P.O. Box)  
SALOME AZ 85348  
 (City) (State) (Zip Code)

*Ronald Schwartz*  
 (Owner's Signature)

\_\_\_\_\_  
 (Owner's Name - Please Print)  
 \_\_\_\_\_  
 (Street or P.O. Box)  
 \_\_\_\_\_  
 (City) (State) (Zip Code)

\_\_\_\_\_  
 (Owner's Signature)

\_\_\_\_\_  
 (Owner's Name - Please Print)  
 \_\_\_\_\_  
 (Street or P.O. Box)  
 \_\_\_\_\_  
 (City) (State) (Zip Code)

\_\_\_\_\_  
 (Owner's Signature)

(Owner's Name - Please Print)	(Owner's Signature)		
(Street or P.O. Box)	(City)	(State)	(Zip Code)
(Owner's Name - Please Print)	(Owner's Signature)		
(Street or P.O. Box)	(City)	(State)	(Zip Code)
(Owner's Name - Please Print)	(Owner's Signature)		
(Street or P.O. Box)	(City)	(State)	(Zip Code)
(Owner's Name - Please Print)	(Owner's Signature)		
(Street or P.O. Box)	(City)	(State)	(Zip Code)

BLM AZ RECEIVED  
 JUL 15 P 2: 58  
 PHOENIX ARIZONA  
 STATE OFFICE

**INSTRUCTIONS**

- This certification is made under the provisions of § 1744 of Title 43 and § 28-28k of Title 30 of the United States Code; and the regulations thereunder (43 CFR Part 3830).
- The claimant(s) must fill in the dates in paragraph 1 for the beginning and ending of the assessment year for which this waiver is sought.
- The claimant(s) must fill in the date in paragraph 2 for the beginning of the assessment year for which this waiver is sought.
- All claim and site names and Bureau of Land Management (BLM) serial numbers must be listed for the mining claims, mill sites, and tunnel sites for which the waiver is sought.
- All owners of the mining claims, mill sites, and tunnel sites and their addresses must be given.
- This waiver form must be signed by all the claimants or their designated agent, in original form. If an agent is designated, a notarized designation of agent, signed by all of the claimants with proper address given, must be submitted with this waiver.
- This form must be filed no later than September 1st for the upcoming assessment year in the BLM State Office where the mining claims or sites are recorded, or the waiver cannot be granted by the BLM. (Example: to obtain a waiver for the assessment year 2000, which begins at noon on September 1, 1999, you must qualify for and file for a waiver no later than September 1, 1999, in the proper BLM State Office).
- For all mining claims which require assessment work, you must record an affidavit of labor on or before the December 30th immediately following the filing of this waiver. For all other mining claims or sites waived, you must record a notice of intent to hold on or before the December 30th immediately following the filing of this waiver.
- Mill and tunnel sites may also be listed upon this waiver and be waived from payment of the maintenance fee. A notice of intent to hold for these sites is required to be filed by the December 30th following the filing of this waiver.

**NOTICE/BURDEN HOURS STATEMENT**

The Privacy Act of 1974, *as amended*, and the regulation in 43 CFR 2.48(d) provide that you be furnished the following information in connection with the information required by this certification of waiver from rental fees.

**AUTHORITY:** 30 U.S.C. 28-28k; 43 U.S.C. 1201, 1457, 1740, and 1744; and 43 CFR 3830.

**PRINCIPLE PURPOSE:** This information is to be used to verify that the owner(s) (claimants) of a mining claim has complied with 30 U.S.C. 28f and is entitled to perform assessment work in lieu of paying the maintenance fee for the mining claims listed on this form.

**ROUTINE USE:** (1) Adjudication of the claimant(s) certification of waiver from paying the maintenance fee otherwise required by 30 U.S.C. 28f. (2) Disclosure may be made to appropriate Federal agencies when location is made within the agency's geographic area of responsibility. (3) Information from the record and/or the record will be transferred to the appropriate Federal, State, or local agency, or a member of the public in response to a specific request for pertinent information. (4) Information may also be provided to the Department of Justice or in a proceeding before a court or adjudicative body: or to Federal, State, local or foreign agencies when needed for enforcement of civil or criminal codes or applicable regulations concerning title rights upon the public land.

**EFFECT OF NOT PROVIDING INFORMATION:** Disclosure of this information is required by 30 U.S.C. 28f and 43 CFR Part 3830 for those qualified claimants wishing to take the small miner waiver allowed. Failure to supply the information required in this form to support the claimants certification of waiver from payment of the otherwise required maintenance fees will result in the waiver being disallowed and the mining claims subject to forfeiture by BLM under 30 U.S.C. 28i.

The Paperwork Reduction Act of 1995 requires us to inform you that:

This information is being collected to allow the BLM to determine if you qualify for a waiver from the payment of \$100 per mining claim or site maintenance fee established in 30 U.S.C. 28f and the implementing regulations at 43 CFR 3830. A response to this request is required in accordance with the statute to obtain your benefit.

BLM would like you to know that you do not have to respond to this, or any other, Federal agency-sponsored information collection unless it displays a currently valid OMB control number.

Public reporting burden for this form is estimated to average 20 minutes (33 hours) per response, including time to review instructions, gathering and maintaining data, and completing and reviewing the form. Direct comments regarding this burden estimate, or any other aspect of this form, to the U.S. Department of the Interior, Bureau of Land Management, (1004-0114) Bureau Information Collection Clearance Officer (WO-630), Mail Stop 401 LS, 1849 C St, N.W., Washington, D.C. 20240.

**FOR OFFICIAL USE ONLY**

1079  
257

Form 3830-2  
(October 2013)

UNITED STATES  
DEPARTMENT OF THE INTERIOR  
BUREAU OF LAND MANAGEMENT  
MAINTENANCE FEE WAIVER CERTIFICATION

*SM*

FORM APPROVED  
OMB NO. 1004-0114  
Expires: October 31, 2016

SEE INSTRUCTIONS ON PAGE 2

- This small miner waiver is filed for the assessment year beginning on September 1, 2014 and ending on September 1, 2015.
- The undersigned and all related parties owned ten or fewer mining claims, mill, or tunnel sites located and maintained on Federal lands in the United States of America on September 1, 2014.
- The undersigned have performed the assessment work required by law for each mining claim listed prior to filing this waiver and understand that by filing this form, the undersigned must file an affidavit of assessment work with the Bureau of Land Management (BLM) by the December 30th following the filing of this waiver.
- The undersigned understand that if the assessment work obligation has not yet come due under 30 U.S.C. 28 (for those claims in their first assessment year only), a notice of intent to hold reciting this condition must be recorded by the December 30th following the filing of this waiver.
- The undersigned understand that mill and tunnel sites may also be listed on this waiver and be waived from payment of the maintenance fee, and that a notice of intent to hold for these sites is required to be filed with the BLM by the December 30th following the filing of this waiver.
- The undersigned understand and acknowledge that pursuant to 43 U.S.C. 1212 and 18 U.S.C. 1001, the filing or recording of a false, fictitious, or fraudulent document with the BLM may result in a fine of up to \$250,000, a prison term not to exceed five years, or both.
- The mining claims, mill or tunnel sites for which this waiver from payment of the maintenance fees is requested are:

CLAIM OR SITE NAME	BLM RECORDATION SERIAL NUMBER
1. <u>Lucky Star</u>	<u>367222</u>
2.	
3.	
4.	
5.	
6.	
7.	
8.	
9.	
10.	

RECEIVED  
BLM AZ STATE OFFICE  
2014 AUG 14 P 2:26  
PHOENIX, ARIZONA

The owner(s) (claimants) of the above mining claims and sites are:

RONALD SCHWARTZ  
(Owner's Name - Please Print)  
46204 E. Hwy 60  
(Owner's Mailing Address)

Ronald Schwartz  
(Owner's Signature)  
SALOME AZ 85348  
(City) (State) (Zip Code)

VALERIE HESS SCHWARTZ  
(Owner's Name - Please Print)  
46204 E. Hwy 60  
(Owner's Mailing Address)

Valerie Hess Schwartz  
(Owner's Signature)  
SALOME AZ 85348  
(City) (State) (Zip Code)

RICHARD B. ROLAND SR  
(Owner's Name - Please Print)  
46025 E. ROLAND LANE  
(Owner's Mailing Address)

Richard B. Roland  
(Owner's Signature)  
SALOME AZ 85348  
(City) (State) (Zip Code)

CAROL BRAINERD  
(Owner's Name - Please Print)  
46324 E. PERRY DR  
(Owner's Mailing Address)

Carol Brainerd  
(Owner's Signature)  
Salome AZ 85348  
(City) (State) (Zip Code)

(Continued on page 2)

SEP 15 2014

BY: SM

NWV  
9/23/2014  
SM



(Owner's Name - Please Print)	(Owner's Signature)		
(Owner's Mailing Address)	(City)	(State)	(Zip Code)
(Owner's Name - Please Print)	(Owner's Signature)		
(Owner's Mailing Address)	(City)	(State)	(Zip Code)
(Owner's Name - Please Print)	(Owner's Signature)		
(Owner's Mailing Address)	(City)	(State)	(Zip Code)
(Owner's Name - Please Print)	(Owner's Signature)		
(Owner's Mailing Address)	(City)	(State)	(Zip Code)

18 U.S.C. 1001 and 43 U.S.C. 1212 make it a crime for any person knowingly and willfully to make to any department or agency of the United States any false, fictitious or fraudulent statements or representations as to any matter within its jurisdiction.

**INSTRUCTIONS**

1. This certification is made under the provisions of 43 U.S.C. § 1744 and 30 U.S.C. §28-28k and the regulations thereunder (43 CFR Part 3830).
2. The claimant(s) must fill in the dates in paragraph 1 for the beginning and ending of the assessment year for which this waiver is sought.
3. The claimant(s) must fill in the date in paragraph 2 for the beginning of the assessment year for which this waiver is sought.
4. All claim and site names and BLM serial numbers must be listed for the mining claims, mill sites, and tunnel sites for which the waiver is sought.
5. All owners of the mining claims, mill sites, and tunnel sites and their addresses must be given.
6. This waiver form must be signed by all the claimants or their designated agent, in original form. If an agent is designated, a notarized designation of agent, signed by all of the claimants with proper address given, must be submitted with this waiver.
7. This form must be filed no later than September 1st for the upcoming assessment year in the BLM State Office where the mining claims or sites are recorded, or the waiver cannot be granted by the BLM. (Example: To obtain a waiver for the assessment year 2012, which begins on September 1, 2011, you must qualify for and file for a waiver no later than September 1, 2011, in the proper BLM State Office.)
8. For all mining claims which require assessment work, you must record an affidavit of labor on or before the December 30th immediately following the filing of this waiver. For all other mining claims or sites waived, you must record a notice of intent to hold on or before the December 30th immediately following the filing of this waiver.
9. Mill and tunnel sites may also be listed on this waiver and be waived from payment of the maintenance fee. A notice of intent to hold for these sites is required to be filed by the December 30th following the filing of this waiver.

**FOR OFFICIAL USE ONLY**

Ms. Brainard,

On July 15, 2014, our office received your Maintenance Fee Waiver Certification. Unfortunately the form is expired and a current form is required to be filed. I have enclosed the current form. I have also enclosed a copy of the form you sent to us. Please complete it and send it to our office before September 1, 2014 so it may be processed.

Address:

Bureau of Land Management  
One North Central Ave Suite 800  
Phoenix, AZ 85004-4427

If you have any questions, don't hesitate to call me.

Thank you,



RéAnn Myers  
Land Law Examiner  
Bureau of Land Management  
Arizona State Office  
602-417-9413

PHOENIX, ARIZONA

2014 AUG 14 P 2:26

RECEIVED  
BLM AZ STATE OFFICE


Aug 12, 2014

Dear RéAnn Myers

Thank you for bringing this expired form to our attention.


Here is our new form with the current date.

Sincerely  
Carol Brainard

 Richard B Roland Sr  
46025 E. Roland Ln.  
Salome, AZ 85348

PHOENIX AZ 852

13 AUG 2014 PM 5 L



RECEIVED  
BLM AZ STATE OFFICE

2014 AUG 14 P 2:26

PHOENIX, ARIZONA

United States Dept of Interior  
BLM  
ARIZONA STATE OFFICE  
ONE NORTH CENTRAL AVE SUITE 800  
Phoenix, AZ 85004-4427

95004442700



079

**MAINTENANCE FEE WAIVER CERTIFICATION**

FORM APPROVED  
OMB NO. 1004-0114  
Expires: February 28, 2010

SEE INSTRUCTIONS ON REVERSE

1. This small miner waiver is filed for the assessment year beginning at noon on September 1, 2013 and ending at noon on September 1, 2014.
2. The undersigned and all related parties owned ten or fewer mining claims, mill, or tunnel sites located and maintained on Federal lands in the United States of America on September 1, \_\_\_\_\_.
3. The undersigned have performed the assessment work required by law for each mining claim listed prior to filing this waiver and understand that by filing this form; an affidavit of assessment work must be recorded by the December 30th following the filing of this waiver.
4. The undersigned understand that if the assessment work obligation has not yet come due under 30 U.S.C. 28 (for those claims in their first assessment year only); a notice of intent to hold reciting this condition must be recorded by the December 30th following the filing of this waiver.
5. The undersigned understand that mill and tunnel sites may also be listed upon this waiver and be waived from payment of the maintenance fee; and that a notice of intent to hold for these sites is required to be recorded by the December 30th immediately following the filing of this waiver.
6. The undersigned understand and acknowledge that pursuant to 43 U.S.C. 1212 and 18 U.S.C. 1001; the filing or recording of a false, fictitious, or fraudulent document with the Bureau of Land Management may result in a fine of up to \$250,000, a prison term not to exceed five years, or both.
7. The mining claims, mill or tunnel sites for which this waiver from payment of the maintenance fees is requested are:

CLAIM OR SITE NAME	BLM RECORDATION SERIAL NUMBER
1. LUCKY STAR	367222v
2.	
3.	
4.	
5.	
6.	
7.	
8.	
9.	
10.	

RECEIVED  
 BLM WESTERN OFFICE  
 PHOENIX, ARIZONA  
 2/14 JUL 15, PM 2:58

The owner(s) (claimants) of the above mining claims and sites are:

RONALD SCHWARTZ  
 (Owner's Name - Please Print)  
 46204 E. HWY 60  
 (Street or P.O. Box)  
 SALOME AZ 85348  
 (City) (State) (Zip Code)

*Ronald Schwartz*  
 (Owner's Signature)

VALERIE HESS SCHWARTZ  
 (Owner's Name - Please Print)  
 46204 E. HWY 60  
 (Street or P.O. Box)  
 SALOME AZ 85348  
 (City) (State) (Zip Code)

*Valerie Hess-Schwartz*  
 (Owner's Signature)

RICHARD B. ROLAND SR.  
 (Owner's Name - Please Print)  
 46025 E. ROLAND LANE  
 (Street or P.O. Box)  
 SALOME AZ 85348  
 (City) (State) (Zip Code)

*Richard B. Roland*  
 (Owner's Signature)



CAROL BRAINARD  
(Owner's Name - Please Print)  
46324 E. PERRY DRIVE  
(Street or P.O. Box)

Carol Brainard  
(Owner's Signature)  
SALOME AZ 85348  
(City) (State) (Zip Code)

(Owner's Name - Please Print)  
(Street or P.O. Box)

(Owner's Signature)  
(City) (State) (Zip Code)

(Owner's Name - Please Print)  
(Street or P.O. Box)

(Owner's Signature)  
(City) (State) (Zip Code)

(Owner's Name - Please Print)  
(Street or P.O. Box)

(Owner's Signature)  
(City) (State) (Zip Code)

BLM STATE OFFICE  
RECEIVED  
2011 JUL 15 P 2 58  
PHOENIX, ARIZONA

INSTRUCTIONS

1. This certification is made under the provisions of § 1744 of Title 43 and § 28-28k of Title 30 of the United States Code; and the regulations thereunder (43 CFR Part 3830).
2. The claimant(s) must fill in the dates in paragraph 1 for the beginning and ending of the assessment year for which this waiver is sought.
3. The claimant(s) must fill in the date in paragraph 2 for the beginning of the assessment year for which this waiver is sought.
4. All claim and site names and Bureau of Land Management (BLM) serial numbers must be listed for the mining claims, mill sites, and tunnel sites for which the waiver is sought.
5. All owners of the mining claims, mill sites, and tunnel sites and their addresses must be given.
6. This waiver form must be signed by all the claimants or their designated agent, in original form. If an agent is designated, a notarized designation of agent, signed by all of the claimants with proper address given, must be submitted with this waiver.
7. This form must be filed no later than September 1st for the upcoming assessment year in the BLM State Office where the mining claims or sites are recorded, or the waiver cannot be granted by the BLM. (Example: to obtain a waiver for the assessment year 2000, which begins at noon on September 1, 1999, you must qualify for and file for a waiver no later than September 1, 1999, in the proper BLM State Office).
8. For all mining claims which require assessment work, you must record an affidavit of labor on or before the December 30th immediately following the filing of this waiver. For all other mining claims or sites waived, you must record a notice of intent to hold on or before the December 30th immediately following the filing of this waiver.
9. Mill and tunnel sites may also be listed upon this waiver and be waived from payment of the maintenance fee. A notice of intent to hold for these sites is required to be filed by the December 30th following the filing of this waiver.

NOTICE/BURDEN HOURS STATEMENT

The Privacy Act of 1974, as amended, and the regulation in 43 CFR 2.48(d) provide that you be furnished the following information in connection with the information required by this certification of waiver from rental fees.

**AUTHORITY:** 30 U.S.C. 28-28k; 43 U.S.C. 1201, 1457, 1740, and 1744; and 43 CFR 3830.

**PRINCIPLE PURPOSE:** This information is to be used to verify that the owner(s) (claimants) of a mining claim has complied with 30 U.S.C. 28f and is entitled to perform assessment work in lieu of paying the maintenance fee for the mining claims listed on this form.

**ROUTINE USE:** (1) Adjudication of the claimant(s) certification of waiver from paying the maintenance fee otherwise required by 30 U.S.C. 28f. (2) Disclosure may be made to appropriate Federal agencies when location is made within the agency's geographic area of responsibility. (3) Information from the record and/or the record will be transferred to the appropriate Federal, State, or local agency, or a member of the public in response to a specific request for pertinent information. (4) Information may also be provided to the Department of Justice or in a proceeding before a court or adjudicative body; or to Federal, State, local or foreign agencies when needed for enforcement of civil or criminal codes or applicable regulations concerning title rights upon the public land.

**EFFECT OF NOT PROVIDING INFORMATION:** Disclosure of this information is required by 30 U.S.C. 28f and 43 CFR Part 3830 for those qualified claimants wishing to take the small miner waiver allowed. Failure to supply the information required in this form to support the claimants certification of waiver from payment of the otherwise required maintenance fees will result in the waiver being disallowed and the mining claims subject to forfeiture by BLM under 30 U.S.C. 28i.

The Paperwork Reduction Act of 1995 requires us to inform you that:

This information is being collected to allow the BLM to determine if you qualify for a waiver from the payment of \$100 per mining claim or site maintenance fee established in 30 U.S.C. 28f and the implementing regulations at 43 CFR 3830. A response to this request is required in accordance with the statute to obtain your benefit.

BLM would like you to know that you do not have to respond to this, or any other, Federal agency-sponsored information collection unless it displays a currently valid OMB control number.

Public reporting burden for this form is estimated to average 20 minutes (.33 hours) per response, including time to review instructions, gathering and maintaining data, and completing and reviewing the form. Direct comments regarding this burden estimate, or any other aspect of this form, to the U.S. Department of the Interior, Bureau of Land Management, (1004-0114) Bureau Information Collection Clearance Officer (WO-630), Mail Stop 401 LS, 1849 C St., N.W., Washington, D.C. 20240.

FOR OFFICIAL USE ONLY

When Recorded Return Document to:

RON SCHWARTZ  
46204 E. Hwy 60  
SALOME AZ  
85348

Check here is this is a change of address.

Telephone: 928-927-4298

E-mail address: \_\_\_\_\_

**AFFIDAVIT OF PERFORMANCE OF ANNUAL WORK**

1. State of Arizona, County of La Paz ss:

2. I (Name) RON SCHWARTZ

3. Reside at (Address) 46204 E. Hwy 60

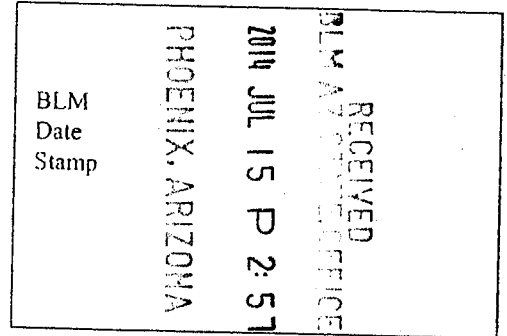
City SALOME County La Paz

State AZ zip 85348 being duly sworn, depose and say that I am a citizen of the United States, more than eighteen years of age, and that all of the facts set forth in this affidavit, subject to the provisions and penalties of 18 U.S.C. 1001 pertaining to the filing of false, fictitious, or fraudulent statements with the United States, are true and correct according to the best of my knowledge, information and belief.

4. Owner's name and address (If not shown in Items 1-3 above). CAROL BRAINARD AND RICHARD ROLAND  
46342 E. PERRY DRIVE  
SALOME AZ 85348 RON AND VALERIE SCHWARTZ  
46204 E. Hwy 60 SALOME AZ 85348

5. That I am personally acquainted with the mining claim(s). The work and improvements were made by and at the expense of the owner(s) of said claim(s). Said contiguous group of claims, listed on this document, are situated in the

\_\_\_\_\_ (optional) Mining District; La Paz County, Arizona.



Line No.	AMC NUMBER	CLAIM/SITE NAME	COUNTY RECORDER DATA (If available)	TWP	RNG	SEC
1	367222	Lucky STAR	2005-05178	4N	18W	36
2						
3						
4						
5						
6						

**ENTERED**  
AUG 13 2014

BY: [Signature]

RECEIVED  
 BLM AZ STATE OFFICE  
 PHOENIX, ARIZONA  
 2014 JUL 15 P 2:58  
 BLM  
 Date  
 Stamp

7						
8						
9						
10						

6. That between the dates starting at 12 o'clock noon on September 1, 20 11 and ending at 12 o'clock noon on September 1, 20 12 at least \$ 300.00 dollars worth of work and improvements were done and performed upon said claim(s) or upon one or more of a contiguous group of claims for the benefit of all, wholly or partly outside of a contiguous group of claims for the benefit of all, not including the location work.

7. That the following persons were employed to perform the work and improvements described herein: RON AND VALERIE SCHWARTZ CAROL BRAINARD AND RICHARD ROLAND

8. That the work and improvements performed were: Exploration work


9. Dated: 6/10/14 Signature: [Signature]

SUBSCRIBED AND SWORN TO before me, a Notary Public, this 10 day of June 20 14

By: Judith L. ENGLAR

Notary Public [Signature]

My Commission Expires 4-12-16



Bureau of Land Management  
 Arizona State Office  
[www.az.blm.gov](http://www.az.blm.gov)

No. of Claims: 1 x \$10 = \$10.00  
 Check No.: 2006 Init. [Signature]  
 Receipt No.: 3078068  
 For BLM Use Only

When Recorded Return Document to:

RON SCHWARTZ  
46204 E. Hwy 60  
SALOME AZ  
85348

Check here is this is a change of address.

Telephone: 928-927-4298

E-mail address: \_\_\_\_\_

**AFFIDAVIT OF PERFORMANCE OF ANNUAL WORK**

1. State of Arizona, County of La Paz ss:

2. I (Name) RON SCHWARTZ


3. Reside at (Address) 46204 E. Hwy 60

City SALOME County La Paz

State AZ Zip 85348 being duly sworn, depose and say that I am a citizen of the United States, more than eighteen years of age, and that all of the facts set forth in this affidavit, subject to the provisions and penalties of 18 U.S.C. 1001 pertaining to the filing of false, fictitious, or fraudulent statements with the United States, are true and correct according to the best of my knowledge, information and belief.

4. Owner's name and address (If not shown in Items 1-3 above).  
SAME

5. That I am personally acquainted with the mining claim(s). The work and improvements were made by and at the expense of the owner(s) of said claim(s). Said contiguous group of claims, listed on this document, are situated in the Ellsworth (optional) Mining District; La Paz County, Arizona.



Line No.	AMC NUMBER	CLAIM/SITE NAME	COUNTY RECORDER DATA (If available)	TWP	RNG	SEC
1	352549	Eagle one	1999-4131	4N	13W	15
2	352550	Eagle two	1999-4132	4N	13W	15 10 10
3						
4						
5						
6						

ENTERED  
AUG 13 2014

BY: pm



RECEIVED  
BLM ARIZONA STATE OFFICE  
2014 JUL 15 P 2:58  
PHOENIX, ARIZONA  
BLM  
Date  
Stamp

7					
8					
9					
10					

6. That between the dates starting at 12 o'clock noon on September 1, 20 11 and ending at 12 o'clock noon on September 1, 20 12 at least \$ 300.00 dollars worth of work and improvements were done and performed upon said claim(s) or upon one or more of a contiguous group of claims for the benefit of all, wholly or partly outside of a contiguous group of claims for the benefit of all, not including the location work.

7. That the following persons were employed to perform the work and improvements described herein: RON SCHWARTZ


8. That the work and improvements performed were: Exploration work

9. Dated: 6/10/14 Signature: Ron Schwartz

SUBSCRIBED AND SWORN TO before me, a Notary Public, this 10 day of June 20 14

By: Judith L. ENGLAR  
Notary Public Judith L. Englar

My Commission Expires 4-12-16



Bureau of Land Management  
Arizona State Office  
[www.blm.gov](http://www.blm.gov)

No. of Claims: 1 x \$10 = \$20.00  
Check No.: 2006 Init JEH  
Receipt No.: 3078068  
For BLM Use Only

When Recorded Return Document to:

RON SCHWARTZ  
46204 E. HWY 60  
SALOME AZ  
85348

Check here is this is a change of address.

Telephone: 928-927-4298

E-mail address: \_\_\_\_\_

**AFFIDAVIT OF PERFORMANCE OF ANNUAL WORK**

1. State of Arizona, County of La Paz ss:
2. I (Name) RON SCHWARTZ
3. Reside at (Address) 46204 E. HWY 60

RECEIVED  
 CLAIM / RECORDS OFFICE  
 2014 JUL 15 P 2:57  
 PHOENIX, ARIZONA  
 BLM  
 Date  
 Stamp

City SALOME County La Paz

State AZ zip 85348 being duly sworn, depose and say that I am a citizen of the United States, more than eighteen years of age, and that all of the facts set forth in this affidavit, subject to the provisions and penalties of 18 U.S.C. 1001 pertaining to the filing of raise, fictitious, or fraudulent statements with the United States, are true and correct according to the best of my knowledge, information and belief.

4. Owner's name and address (If not shown in Items 1-3 above). JACKIE MARTIN 46261 E. HWY SALOME AZ 85348

5. That I am personally acquainted with the mining claim(s). The work and improvements were made by and at the expense of the owner(s) of said claim(s). Said contiguous group of claims, listed on this document, are situated in the Plomosa (optional) Mining District; La Paz County, Arizona.

Line No.	AMC NUMBER	CLAIM/SITE NAME	COUNTY RECORDER DATA (If available)	TWP	RNG	SEC
1	357015	JACKIES MYSTIC GEODES	2002-05768	3N	17W	12
2						
3						
4						
5						
6						

**ENTERED**  
 AUG 13 2014  
 BY: [Signature]

RECEIVED  
 BLM ARIZONA STATE OFFICE  
 2014 JUL 15 P 2:58  
 PHOENIX, ARIZONA  
 BLM  
 Date  
 Stamp

7						
8						
9						
10						

6. That between the dates starting at 12 o'clock noon on September 1, 20 11 and ending at 12 o'clock noon on September 1, 20 12 at least \$ 300.00 dollars worth of work and improvements were done and performed upon said claim(s) or upon one or more of a contiguous group of claims for the benefit of all, wholly or partly outside of a contiguous group of claims for the benefit of all, not including the location work.


7. That the following persons were employed to perform the work and improvements described herein: RON SCHWARTZ AND JACKIE MARTIN

8. That the work and improvements performed were: Exploration work

9. Dated: 6/10/14 Signature: Ron Schwartz

SUBSCRIBED AND SWORN TO before me, a Notary Public, this 10 day of June 20 14

By: Judith L. ENGLAR  
 Notary Public Judith L. Englar  
 My Commission Expires 4-12-16



Bureau of Land Management  
 Arizona State Office  
[www.az.blm.gov](http://www.az.blm.gov)

No. of Claims: 1 x \$10 = \$10.00  
 Check No.: 2006 Init. CLH  
 Receipt No.: 3078068  
 For BLM Use Only

**United States Department of the Interior**  
**Bureau of Land Management**  
LANDS/RECREATION & PLANNING  
ONE N CENTRAL AVE  
PHOENIX, AZ 85004 -2203  
Phone: 602-417-9200

Receipt

No: 3078068

<b>Transaction #:</b> 3169296	
<b>Date of Transaction:</b> 07/16/2014	
<b>CUSTOMER:</b>	
RONALD O SCHWARTZ 46204 HIGHWAY 60 SALOME, AZ 85348-3612 US	

LINE #	QTY	DESCRIPTION	REMARKS	UNIT PRICE	TOTAL
1	1.00	LOCATABLE MINERALS / MINING CLAIMS-NOT NEW-UNADJUD, ONE AUTH NO. ONLY / MINING CLAIM MONEY RECEIVED CASES: AMC357015/\$40.00	MAINT FEE WAIVER (4) 2015 / POL (4) 2014	- n/a -	40.00
<b>TOTAL:</b>					<b>\$40.00</b>

PAYMENT INFORMATION					
1	AMOUNT:	40.00	POSTMARKED:	07/14/2014	
	TYPE:	CHECK	RECEIVED:	07/15/2014	
	CHECK NO:	2006			
	NAME:	SCHWARTZ, RONALD O 46204 HIGHWAY 60 SALOME AZ 85348-3612 US			

REMARKS

This receipt was generated by the automated BLM Collections and Billing System and is a paper representation of a portion of the official electronic record contained therein.



RON SCHWARTZ

46204 E. HWY 60

SALOME AZ STATE OFFICE


85348 JUL 15 P 2:55

PHOENIX, ARIZONA

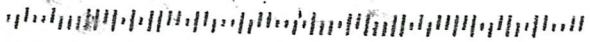
United States Dept of The Interior  
Bureau of Land Management  
one North Central ave. Suite 800  
Phoenix AZ  
85004

PHOENIX AZ 850

14 JUL 2014 PM 3 L



8500484427



RON SCHWARTZ  
46204 E. HWY 60  
SALOME, AZ 85348

RECEIVED  
BLM AZ STATE OFFICE  
2014 SEP -2 P 2:29  
PHOENIX, ARIZONA

MISSOULA, MT 598

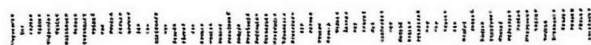
28 AUG 14PM 02 T



Bureau of Land Management  
one North Central ave. Suite 800  
Phoenix AZ. 85004 -4427

attention: REAN M MYERS

8500484427



UNITED STATES DEPARTMENT OF THE INTERIOR  
BUREAU OF LAND MANAGEMENT

AMC 352549

395451  
367222

4M

542

FORM APPROVED  
OMB NO. 1004-0114  
Expires: February 28, 2010

MAINTENANCE FEE WAIVER CERTIFICATION

SEE INSTRUCTIONS ON REVERSE

AMC 357015

1. This small miner waiver is filed for the assessment year beginning at noon on September 1, 2013 and ending at noon on September 1, 2014.
2. The undersigned and all related parties owned ten or fewer mining claims, mill, or tunnel sites located and maintained on Federal lands in the United States of America on September 1, 2013.
3. The undersigned have performed the assessment work required by law for each mining claim listed prior to filing this waiver and understand that by filing this form; an affidavit of assessment work must be recorded by the December 30th following the filing of this waiver.
4. The undersigned understand that if the assessment work obligation has not yet come due under 30 U.S.C. 28 (for those claims in their first assessment year only); a notice of intent to hold reciting this condition must be recorded by the December 30th following the filing of this waiver.
5. The undersigned understand that mill and tunnel sites may also be listed upon this waiver and be waived from payment of the maintenance fee; and that a notice of intent to hold for these sites is required to be recorded by the December 30th immediately following the filing of this waiver.
6. The undersigned understand and acknowledge that pursuant to 43 U.S.C. 1212 and 18 U.S.C. 1001; the filing or recording of a false, fictitious, or fraudulent document with the Bureau of Land Management may result in a fine of up to \$250,000, a prison term not to exceed five years, or both.
7. The mining claims, mill or tunnel sites for which this waiver from payment of the maintenance fees is requested are:

CLAIM OR SITE NAME	BLM RECORDATION SERIAL NUMBER
1. JACKIES MYSTIC GEODES	✓ 357015
2.	
3.	
4.	
5.	
6.	
7.	
8.	
9.	
10.	

The owner(s) (claimants) of the above mining claims and sites are:

JACKIE MARTIN  
 (Owner's Name - Please Print)  
 46261 E. HWY 60  
 (Street or P.O. Box)  
 SALOME AZ 85348  
 (City) (State) (Zip Code)

*Jackie Martin*  
 (Owner's Signature)

RON SCHWARTZ  
 (Owner's Name - Please Print)  
 46204 E. HWY 60  
 (Street or P.O. Box)  
 SALOME AZ 85348  
 (City) (State) (Zip Code)

*Ron Schwartz*  
 (Owner's Signature)

RECEIVED  
 BLM AZ STATE OFFICE  
 2013 AUG 27 P 3:17  
 PHOENIX, ARIZONA

(Owner's Name - Please Print)  
 (Street or P.O. Box)  
 (City) (State) (Zip Code)

ENTERED  
 SEP 18 2013  
 BY: *RE*

(Owner's Name - Please Print)	(Owner's Signature)		
(Street or P.O. Box)	(City)	(State)	(Zip Code)
(Owner's Name - Please Print)	(Owner's Signature)		
(Street or P.O. Box)	(City)	(State)	(Zip Code)
(Owner's Name - Please Print)	(Owner's Signature)		
(Street or P.O. Box)	(City)	(State)	(Zip Code)
(Owner's Name - Please Print)	(Owner's Signature)		
(Street or P.O. Box)	(City)	(State)	(Zip Code)

**INSTRUCTIONS**

1. This certification is made under the provisions of § 1744 of Title 43 and § 28-28k of Title 30 of the United States Code; and the regulations thereunder (43 CFR Part 3830).
2. The claimant(s) must fill in the dates in paragraph 1 for the beginning and ending of the assessment year for which this waiver is sought.
3. The claimant(s) must fill in the date in paragraph 2 for the beginning of the assessment year for which this waiver is sought.
4. All claim and site names and Bureau of Land Management (BLM) serial numbers must be listed for the mining claims, mill sites, and tunnel sites for which the waiver is sought.
5. All owners of the mining claims, mill sites, and tunnel sites and their addresses must be given.
6. This waiver form must be signed by all the claimants or their designated agent, in original form. If an agent is designated, a notarized designation of agent, signed by all of the claimants with proper address given, must be submitted with this waiver.
7. This form must be filed no later than September 1st for the upcoming assessment year in the BLM State Office where the mining claims or sites are recorded, or the waiver cannot be granted by the BLM. (Example: to obtain a waiver for the assessment year 2000, which begins at noon on September 1, 1999, you must qualify for and file for a waiver no later than September 1, 1999, in the proper BLM State Office).
8. For all mining claims which require assessment work, you must record an affidavit of labor on or before the December 30th immediately following the filing of this waiver. For all other mining claims or sites waived, you must record a notice of intent to hold on or before the December 30th immediately following the filing of this waiver.
9. Mill and tunnel sites may also be listed upon this waiver and be waived from payment of the maintenance fee. A notice of intent to hold for these sites is required to be filed by the December 30th following the filing of this waiver.

**NOTICE/BURDEN HOURS STATEMENT**

The Privacy Act of 1974, *as amended*, and the regulation in 43 CFR 2.48(d) provide that you be furnished the following information in connection with the information required by this certification of waiver from rental fees.

**AUTHORITY:** 30 U.S.C. 28-28k; 43 U.S.C. 1201, 1457, 1740, and 1744; and 43 CFR 3830.

**PRINCIPLE PURPOSE:** This information is to be used to verify that the owner(s) (claimants) of a mining claim has complied with 30 U.S.C. 28f and is entitled to perform assessment work in lieu of paying the maintenance fee for the mining claims listed on this form.

**ROUTINE USE:** (1) Adjudication of the claimant(s) certification of waiver from paying the maintenance fee otherwise required by 30 U.S.C. 28f. (2) Disclosure may be made to appropriate Federal agencies when location is made within the agency's geographic area of responsibility. (3) Information from the record and/or the record will be transferred to the appropriate Federal, State, or local agency, or a member of the public in response to a specific request for pertinent information. (4) Information may also be provided to the Department of Justice or in a proceeding before a court or adjudicative body; or to Federal, State, local or foreign agencies when needed for enforcement of civil or criminal codes or applicable regulations concerning title rights upon the public land.

**EFFECT OF NOT PROVIDING INFORMATION:** Disclosure of this information is required by 30 U.S.C. 28f and 43 CFR Part 3830 for those qualified claimants wishing to take the small miner waiver allowed. Failure to supply the information required in this form to support the claimants certification of waiver from payment of the otherwise required maintenance fees will result in the waiver being disallowed and the mining claims subject to forfeiture by BLM under 30 U.S.C. 28i.

The Paperwork Reduction Act of 1995 requires us to inform you that

This information is being collected to allow the BLM to determine if you qualify for a waiver from the payment of \$100 per mining claim or site maintenance fee established in 30 U.S.C. 28f and the implementing regulations at 43 CFR 3830. A response to this request is required in accordance with the statute to obtain your benefit.

BLM would like you to know that you do not have to respond to this, or any other, Federal agency-sponsored information collection unless it displays a currently valid OMB control number.

Public reporting burden for this form is estimated to average 20 minutes (.33 hours) per response, including time to review instructions, gathering and maintaining data, and completing and reviewing the form. Direct comments regarding this burden estimate, or any other aspect of this form, to the U.S. Department of the Interior, Bureau of Land Management, (1004-0114) Bureau Information Collection Clearance Officer (WO-630), Mail Stop 401 LS, 1849 C St, N.W., Washington, D.C. 20240.

FOR OFFICIAL USE ONLY

RECEIVED  
 BLM AZ STATE OFFICE  
 PHOENIX, ARIZONA  
 2003 AUG 27 P 3:18



When Recorded Return Document to:

RON SCHWARTZ  
46204 E. HWY 60  
SALOME AZ  
85348

Check here is this is a change of address.

Telephone: 928-927-4298

E-mail address:

AFFIDAVIT OF PERFORMANCE OF ANNUAL WORK

1. State of Arizona, County of La Paz ss:

2. I (Name) RON SCHWARTZ

3. Reside at (Address) 46204 E. HWY 60

City SALOME County La Paz

State AZ zip 85348 being duly sworn, depose and say that I am a citizen of the United States more than eighteen years of age, and that all of the facts set forth in this affidavit, subject to the provisions and penalties of 18 U.S.C. 1001 pertaining to the filing of false, fictitious, or fraudulent statements with the United States, are true, and

4. Owner's name and address (If not shown in Items 1-3 above). JACKIE MARTIN 46261 E. HWY 60, SALOME AZ 85348

5. That I am personally acquainted with the mining claim(s). The work and improvements were made by and at the expense of the owner(s) of said claim(s). Said contiguous group of claims, listed on this document, are situated in the

Plomosa (optional) Mining District; La Paz County, Arizona.

RECEIVED  
BLM AZ STATE OFFICE  
2013 AUG 21 P 3:17  
PHOENIX, ARIZONA  
BLM  
Date  
Stamp

Line No.	AMC NUMBER	CLAIM/SITE NAME	COUNTY RECORDER DATA (If available)	TWP	RNG	SEC
1	357015	JACKIES MYSTIC GEDDES	2002-05768	3N	17W	12
2						
3						
4						
5						
6						

ENTERED  
SEP 11 2013

BY: AT

AFFIDAVIT OF PERFORMANCE OF ANNUAL WORK – page 2

BLM  
Date  
Stamp

RECEIVED  
BLM AZ STATE OFFICE  
PHOENIX, ARIZONA  
2013 AUG 27 P 3:18

7					
8					
9					
10					

6. That between the dates starting at 12 o'clock noon on September 1, 20 12 and ending at 12 o'clock noon on September 1, 20 12 at least \$ 300.00 dollars worth of work and improvements were done and performed upon said claim(s) or upon one or more of a contiguous group of claims for the benefit of all, wholly or partly outside of a contiguous group of claims for the benefit of all, not including the location work.

7. That the following persons were employed to perform the work and improvements described herein: \_\_\_\_\_

RON SCHWARTZ AND JACKIE MARTIN

8. That the work and improvements performed were: Exploration work

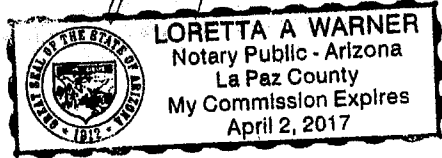
9. Dated: 7/9/13 Signature: Ron Schwartz

SUBSCRIBED AND SWORN TO before me, a Notary Public, this 9th day of July 20 13

By: Ron Schwartz / Loretta A Warner

Notary Public Loretta A. Warner

My Commission Expires ~~7/9/2013~~ 4/2/2017



Bureau of Land Management  
Arizona State Office  
[www.az.blm.gov](http://www.az.blm.gov)

No. of Claims: 5 x \$10 = 50  
Check No.: 1955 Init. ML  
Receipt No.: 286673  
For BLM Use Only

*Handwritten initials*

543

FORM APPROVED  
OMB NO. 1004-0114  
Expires: February 28, 2010

MAINTENANCE FEE WAIVER CERTIFICATION

SEE INSTRUCTIONS ON REVERSE

AMC 367222

1. This small miner waiver is filed for the assessment year beginning at noon on September 1, ~~2013~~ and ending at noon on September 1, 2014
2. The undersigned and all related parties owned ten or fewer mining claims, mill, or tunnel sites located and maintained on Federal lands in the United States of America on September 1, ~~2013~~.
3. The undersigned have performed the assessment work required by law for each mining claim listed prior to filing this waiver and understand that by filing this form; an affidavit of assessment work must be recorded by the December 30th following the filing of this waiver.
4. The undersigned understand that if the assessment work obligation has not yet come due under 30 U.S.C. 28 (for those claims in their first assessment year only); a notice of intent to hold reciting this condition must be recorded by the December 30th following the filing of this waiver.
5. The undersigned understand that mill and tunnel sites may also be listed upon this waiver and be waived from payment of the maintenance fee; and that a notice of intent to hold for these sites is required to be recorded by the December 30th immediately following the filing of this waiver.
6. The undersigned understand and acknowledge that pursuant to 43 U.S.C. 1212 and 18 U.S.C. 1001; the filing or recording of a false, fictitious, or fraudulent document with the Bureau of Land Management may result in a fine of up to \$250,000, a prison term not to exceed five years, or both.
7. The mining claims, mill or tunnel sites for which this waiver from payment of the maintenance fees is requested are:

CLAIM OR SITE NAME	BLM RECORDATION SERIAL NUMBER
1. LUCKY STAR	✓ 367222
2.	
3.	
4.	
5.	
6.	
7.	
8.	
9.	
10.	

The owner(s) (claimants) of the above mining claims and sites are:

RONALD SCHWARTZ  
(Owner's Name - Please Print)  
46204 E. HWY 60  
(Street or P.O. Box)  
SALOME AZ 85348  
(City) (State) (Zip Code)

*Ronald Schwartz*  
(Owner's Signature)

VALERIE HESS SCHWARTZ  
(Owner's Name - Please Print)  
46204 E. HWY 60  
(Street or P.O. Box)  
SALOME AZ 85348  
(City) (State) (Zip Code)

*Valerie Hess-Schwartz*  
(Owner's Signature)

RICHARD B. ROLAND SR.  
(Owner's Name - Please Print)  
46025 E. ROLAND LANE  
(Street or P.O. Box)  
SALOME AZ 85348  
(City) (State) (Zip Code)

*RB Roland*  
(Owner's Signature)

RECEIVED  
BLM AZ STATE OFFICE  
2013 AUG 21 P 3 11  
PHOENIX, ARIZONA

ENTERED  
SEP 18 2013

BY: *RE*

CAROL BRAINERD  
(Owner's Name - Please Print)  
46324 E. PERRY DRIVE  
(Street or P.O. Box)

Carol Brainerd  
(Owner's Signature)  
SALOME AZ 85348  
(City) (State) (Zip Code)

(Owner's Name - Please Print)  
(Street or P.O. Box)

(Owner's Signature)  
(City) (State) (Zip Code)

(Owner's Name - Please Print)  
(Street or P.O. Box)

(Owner's Signature)  
(City) (State) (Zip Code)

(Owner's Name - Please Print)  
(Street or P.O. Box)

(Owner's Signature)  
(City) (State) (Zip Code)

INSTRUCTIONS

- 1. This certification is made under the provisions of § 1744 of Title 43 and § 28-28k of Title 30 of the United States Code; and the regulations thereunder (43 CFR Part 3830).
- 2. The claimant(s) must fill in the dates in paragraph 1 for the beginning and ending of the assessment year for which this waiver is sought.
- 3. The claimant(s) must fill in the date in paragraph 2 for the beginning of the assessment year for which this waiver is sought.
- 4. All claim and site names and Bureau of Land Management (BLM) serial numbers must be listed for the mining claims, mill sites, and tunnel sites for which the waiver is sought.
- 5. All owners of the mining claims, mill sites, and tunnel sites and their addresses must be given.
- 6. This waiver form must be signed by all the claimants or their designated agent, in original form. If an agent is designated, a notarized designation of agent, signed by all of the claimants with proper address given, must be submitted with this waiver.
- 7. This form must be filed no later than September 1st for the upcoming assessment year in the BLM State Office where the mining claims or sites are recorded, or the waiver cannot be granted by the BLM. (Example: to obtain a waiver for the assessment year 2000, which begins at noon on September 1, 1999, you must qualify for and file for a waiver no later than September 1, 1999, in the proper BLM State Office).
- 8. For all mining claims which require assessment work, you must record an affidavit of labor on or before the December 30th immediately following the filing of this waiver. For all other mining claims or sites waived, you must record a notice of intent to hold on or before the December 30th immediately following the filing of this waiver.
- 9. Mill and tunnel sites may also be listed upon this waiver and be waived from payment of the maintenance fee. A notice of intent to hold for these sites is required to be filed by the December 30th following the filing of this waiver.

NOTICE/BURDEN HOURS STATEMENT

The Privacy Act of 1974, as amended, and the regulation in 43 CFR 2.48(d) provide that you be furnished the following information in connection with the information required by this certification of waiver from rental fees.

AUTHORITY: 30 U.S.C. 28-28k; 43 U.S.C. 1201, 1457, 1740, and 1744; and 43 CFR 3830.

PRINCIPLE PURPOSE: This information is to be used to verify that the owner(s) (claimants) of a mining claim has complied with 30 U.S.C. 28f and is entitled to perform assessment work in lieu of paying the maintenance fee for the mining claims listed on this form.

ROUTINE USE: (1) Adjudication of the claimant(s) certification of waiver from paying the maintenance fee otherwise required by 30 U.S.C. 28f. (2) Disclosure may be made to appropriate Federal agencies when location is made within the agency's geographic area of responsibility. (3) Information from the record and/or the record will be transferred to the appropriate Federal, State, or local agency, or a member of the public in response to a specific request for pertinent information. (4) Information may also be provided to the Department of Justice or in a proceeding before a court or adjudicative body: or to Federal, State, local or foreign agencies when needed for enforcement of civil or criminal codes or applicable regulations concerning title rights upon the public land.

EFFECT OF NOT PROVIDING INFORMATION: Disclosure of this information is required by 30 U.S.C. 28f and 43 CFR Part 3830 for those qualified claimants wishing to take the small miner waiver allowed. Failure to supply the information required in this form to support the claimants certification of waiver from payment of the otherwise required maintenance fees will result in the waiver being disallowed and the mining claims subject to forfeiture by BLM under 30 U.S.C. 28i.

The Paperwork Reduction Act of 1995 requires us to inform you that This information is being collected to allow the BLM to determine if you qualify for a waiver from the payment of \$100 per mining claim or site maintenance fee established in 30 U.S.C. 28f and the implementing regulations at 43 CFR 3830. A response to this request is required in accordance with the statute to obtain your benefit.

BLM would like you to know that you do not have to respond to this, or any other, Federal agency-sponsored information collection unless it displays a currently valid OMB control number.

Public reporting burden for this form is estimated to average 20 minutes (.33 hours) per response, including time to review instructions, gathering and maintaining data, and completing and reviewing the form. Direct comments regarding this burden estimate, or any other aspect of this form, to the U.S. Department of the Interior, Bureau of Land Management, (1004-0114) Bureau Information Collection Clearance Officer (WO-630), Mail Stop 401 LS, 1849 C St, N.W., Washington, D.C. 20240.

FOR OFFICIAL USE ONLY  
RECEIVED  
BLM AZ STATE OFFICE  
PHOENIX, ARIZONA  
AUG 27 P 3:18  
Form 3830-2, page 2



When Recorded Return Document to:

RON SCHWARTZ  
46204 E. Hwy 60  
SALOME AZ  
85348

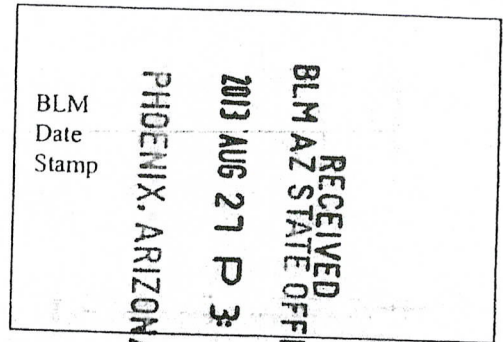
Check here is this is a change of address.

Telephone: 928-927-4298

E-mail address: \_\_\_\_\_

**AFFIDAVIT OF PERFORMANCE OF ANNUAL WORK**

- 1. State of Arizona, County of La Paz ss:
- 2. I (Name) RON SCHWARTZ
- 3. Reside at (Address) 46204 E. Hwy 60



City SALOME County La Paz

State AZ Zip 85348 being duly sworn, depose and say that I am a citizen of the United States, more than eighteen years of age, and that all of the facts set forth in this affidavit, subject to the provisions and penalties of 18 U.S.C. 1001 pertaining to the filing of false, fictitious, or fraudulent statements with the United States, are true and correct according to the best of my knowledge, information and belief.

4. Owner's name and address (If not shown in Items 1-3 above). CAROL BRAINARD AND RICHARD ROLAND  
46342 E. PERRY DRIVE RON AND VALERIE SCHWARTZ  
SALOME AZ. 85348 46204 E. Hwy 60 SALOME AZ. 85348

5. That I am personally acquainted with the mining claim(s). The work and improvements were made by and at the expense of the owner(s) of said claim(s). Said contiguous group of claims, listed on this document, are situated in the

(optional) Mining District; La Paz County, Arizona.

Line No.	AMC NUMBER	CLAIM/SITE NAME	COUNTY RECORDER DATA (If available)	TWP	RNG	SEC
1	367222	LUCKY STAR	2005-05178	4N	18W	36
2						
3						
4						
5						
6						

ENTERED  
Form: MCF108  
Revised Jan. 2006  
Page 1 of 2  
BY: AT

AFFIDAVIT OF PERFORMANCE OF ANNUAL WORK - page 2

RECEIVED  
 BLM AZ STATE OFFICE  
 PHOENIX, ARIZONA  
 2013 AUG 21 P 3:18  
 BLM  
 Date  
 Stamp

7						
8						
9						
10						

6. That between the dates starting at 12 o'clock noon on September 1, 20 12 and ending at 12 o'clock noon on September 1, 20 13 at least \$ 300.00 dollars worth of work and improvements were done and performed upon said claim(s) or upon one or more of a contiguous group of claims for the benefit of all, wholly or partly outside of a contiguous group of claims for the benefit of all, not including the location work.

7. That the following persons were employed to perform the work and improvements described herein: RON AND VALERIE SCHWARTZ CAROL BRAINARD AND RICHARD ROLAND

8. That the work and improvements performed were: Exploration work

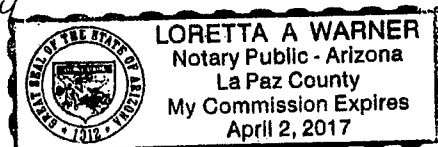
9. Dated: 7/9/13 Signature: Ron Schwartz

SUBSCRIBED AND SWORN TO before me, a Notary Public, this 9th day of July 20 13

By: Ron Schwartz M Loretta A Warner, Notary

Notary Public Loretta A. Warner

My Commission Expires 4/2/2017



Bureau of Land Management  
 Arizona State Office  
[www.az.blm.gov](http://www.az.blm.gov)

No. of Claims: \_\_\_\_\_ x \$10 = \_\_\_\_\_  
 Check No.: \_\_\_\_\_ Init. \_\_\_\_\_  
 Receipt No.: \_\_\_\_\_  
 For BLM Use Only

**MAINTENANCE FEE WAIVER CERTIFICATION**

SEE INSTRUCTIONS ON REVERSE

544  
FORM APPROVED  
OMB NO. 1004-0114  
Expires: February 28, 2010  
Amc 395451

1. This small miner waiver is filed for the assessment year beginning at noon on September 1, ~~2013~~ and ending at noon on September 1, ~~2014~~ <sup>2013</sup> <sup>2014</sup> <sup>RE</sup>.
2. The undersigned and all related parties owned ten or fewer mining claims, mill, or tunnel sites located and maintained on Federal lands in the United States of America on September 1, ~~2013~~.
3. The undersigned have performed the assessment work **required by law** for each mining claim listed **prior to filing this waiver** and understand that by filing this form; an affidavit of assessment work **must** be recorded by the December 30th following the filing of this waiver.
4. The undersigned understand that if the assessment work obligation has not yet come due under 30 U.S.C. 28 (for those claims in their first assessment year only); a notice of intent to hold reciting this condition **must** be recorded by the December 30th following the filing of this waiver.
5. The undersigned understand that mill and tunnel sites may also be listed upon this waiver and be waived from payment of the maintenance fee; and that a notice of intent to hold for these sites is required to be recorded by the December 30th immediately following the filing of this waiver.
6. The undersigned understand and acknowledge that pursuant to 43 U.S.C. 1212 and 18 U.S.C. 1001; the filing or recording of a false, fictitious, or fraudulent document with the Bureau of Land Management may result in a fine of up to \$250,000, a prison term not to exceed five years, or both.
7. The mining claims, mill or tunnel sites for which this waiver from payment of the maintenance fees is requested are:

CLAIM OR SITE NAME	BLM RECORDATION SERIAL NUMBER
1. MAGIC MOMENTS	395451
2.	
3.	
4.	
5.	
6.	
7.	
8.	
9.	
10.	

The owner(s) (claimants) of the above mining claims and sites are:

RONALD SCHWARTZ  
(Owner's Name - Please Print)  
46204 E. HWY 60  
(Street or P.O. Box)  
SALOME AZ 85348  
(City) (State) (Zip Code)

Ronald Schwartz  
(Owner's Signature)

VALERIE HESS SCHWARTZ  
(Owner's Name - Please Print)  
46204 E. HWY 60  
(Street or P.O. Box)  
SALOME AZ 85348  
(City) (State) (Zip Code)

Valerie Hess-Schwartz  
(Owner's Signature)

JACKIE MARTIN  
(Owner's Name - Please Print)  
46261 E. HWY 60  
(Street or P.O. Box)  
SALOME AZ 85348  
(City) (State) (Zip Code)

Jackie Martin  
(Owner's Signature)

RECEIVED  
BLM AZ STATE OFFICE  
2013 AUG 21 P 3:11  
PHOENIX, ARIZONA

INTEROFFICE  
SEP 18 2013  
BY: RE

(Owner's Name - Please Print)	(Owner's Signature)		
(Street or P.O. Box)	(City)	(State)	(Zip Code)
(Owner's Name - Please Print)	(Owner's Signature)		
(Street or P.O. Box)	(City)	(State)	(Zip Code)
(Owner's Name - Please Print)	(Owner's Signature)		
(Street or P.O. Box)	(City)	(State)	(Zip Code)
(Owner's Name - Please Print)	(Owner's Signature)		
(Street or P.O. Box)	(City)	(State)	(Zip Code)

**INSTRUCTIONS**

- |  |  |
|--|--|
| <ol style="list-style-type: none"> <li>1. This certification is made under the provisions of § 1744 of Title 43 and § 28-28k of Title 30 of the United States Code; and the regulations thereunder (43 CFR Part 3830).</li> <li>2. The claimant(s) must fill in the dates in paragraph 1 for the beginning and ending of the assessment year for which this waiver is sought.</li> <li>3. The claimant(s) must fill in the date in paragraph 2 for the beginning of the assessment year for which this waiver is sought.</li> <li>4. All claim and site names and Bureau of Land Management (BLM) serial numbers must be listed for the mining claims, mill sites, and tunnel sites for which the waiver is sought.</li> <li>5. All owners of the mining claims, mill sites, and tunnel sites and their addresses must be given.</li> <li>6. This waiver form must be signed by all the claimants or their designated agent, in original form. If an agent is designated, a notarized designation of agent, signed by all of the claimants with proper address given, must be submitted with this waiver.</li> </ol> | <ol style="list-style-type: none"> <li>7. This form must be filed no later than September 1st for the upcoming assessment year in the BLM State Office where the mining claims or sites are recorded, or the waiver cannot be granted by the BLM. (Example: to obtain a waiver for the assessment year 2000, which begins at noon on September 1, 1999, you must qualify for and file for a waiver no later than September 1, 1999, in the proper BLM State Office).</li> <li>8. For all mining claims which require assessment work, you must record an affidavit of labor on or before the December 30th immediately following the filing of this waiver. For all other mining claims or sites waived, you must record a notice of intent to hold on or before the December 30th immediately following the filing of this waiver.</li> <li>9. Mill and tunnel sites may also be listed upon this waiver and be waived from payment of the maintenance fee. A notice of intent to hold for these sites is required to be filed by the December 30th following the filing of this waiver.</li> </ol> |
|--|--|

**NOTICE/BURDEN HOURS STATEMENT**

The Privacy Act of 1974, *as amended*, and the regulation in 43 CFR 2.48(d) provide that you be furnished the following information in connection with the information required by this certification of waiver from rental fees.

**AUTHORITY:** 30 U.S.C. 28-28k; 43 U.S.C. 1201, 1457, 1740, and 1744; and 43 CFR 3830.

**PRINCIPLE PURPOSE:** This information is to be used to verify that the owner(s) (claimants) of a mining claim has complied with 30 U.S.C. 28f and is entitled to perform assessment work in lieu of paying the maintenance fee for the mining claims listed on this form.

**ROUTINE USE:** (1) Adjudication of the claimant(s) certification of waiver from paying the maintenance fee otherwise required by 30 U.S.C. 28f. (2) Disclosure may be made to appropriate Federal agencies when location is made within the agency's geographic area of responsibility. (3) Information from the record and/or the record will be transferred to the appropriate Federal, State, or local agency, or a member of the public in response to a specific request for pertinent information. (4) Information may also be provided to the Department of Justice or in a proceeding before a court or adjudicative body; or to Federal, State, local or foreign agencies when needed for enforcement of civil or criminal codes or applicable regulations concerning title rights upon the public land.

**EFFECT OF NOT PROVIDING INFORMATION:** Disclosure of this information is required by 30 U.S.C. 28f and 43 CFR Part 3830 for those qualified claimants wishing to take the small miner waiver allowed. Failure to supply the information required in this form to support the claimants certification of waiver from payment of the otherwise required maintenance fees will result in the waiver being disallowed and the mining claims subject to forfeiture by BLM under 30 U.S.C. 28i.

The Paperwork Reduction Act of 1995 requires us to inform you that:

This information is being collected to allow the BLM to determine if you qualify for a waiver from the payment of \$100 per mining claim or site maintenance fee established in 30 U.S.C. 28f and the implementing regulations at 43 CFR 3830. A response to this request is required in accordance with the statute to obtain your benefit.

BLM would like you to know that you do not have to respond to this, or any other, Federal agency-sponsored information collection unless it displays a currently valid OMB control number.

Public reporting burden for this form is estimated to average 20 minutes (.33 hours) per response, including time to review instructions, gathering and maintaining data, and completing and reviewing the form. Direct comments regarding this burden estimate, or any other aspect of this form, to the U.S. Department of the Interior, Bureau of Land Management, (1004-0114) Bureau Information Collection Clearance Officer (WO-630), Mail Stop 401 LS, 1849 C St, N.W., Washington, D.C. 20240.

FOR OFFICIAL USE ONLY

DENIX, ARIZONA

AUG 27 P 3:18

RECEIVED  
BLM AZ STATE OFFICE

(Form 3830-2, page 2)



When Recorded Return Document to:

RON SCHWARTZ  
46204 E. HWY 60

Check here is this is a change of address.

Telephone: 928-927-4298

E-mail address: \_\_\_\_\_

AFFIDAVIT OF PERFORMANCE OF ANNUAL WORK

1. State of Arizona, County of La Paz ss:

2. I (Name) RON SCHWARTZ

3. Reside at (Address) 46204 E. HWY 60

City SALOME County La Paz

State AZ Zip 85348 being duly sworn, depose and say that I am a citizen of the United States, more than eighteen years of age, and that all of the facts set forth in this affidavit, subject to the provisions and penalties of 18 U.S.C. 1001 pertaining to the filing of false, fictitious, or fraudulent statements with the United States, are true and correct according to the best of my knowledge, information and belief.

4. Owner's name and address (If not shown in Items 1-3 above). JACKIE MARTIN 46261 E. HWY SALOME AZ 853  
RON AND VALERIE SCHWARTZ 46204 E. HWY 60 SALOME AZ 85348

5. That I am personally acquainted with the mining claim(s). The work and improvements were made by and at the expense of the owner(s) of said claim(s). Said contiguous group of claims, listed on this document, are situated in the

(optional) Mining District: \_\_\_\_\_ County, Arizona.

Line No.	AMC NUMBER	CLAIM/SITE NAME	COUNTY RECORDER DATA (if available)	TWP	RNG	SEC
1	395451	MAGIC MOMENTS	2008-04271	17W	3N	1
2						
3						
4						
5						
6						

RECEIVED  
BLM AZ STATE OFFICE  
2013 AUG 21 P 3:11  
PHOENIX, ARIZONA

BLM  
Date  
Stamp

ENTERED  
Form: MCT108  
Revised Jan. 2006  
SEP 11 2013 Page 1 of 2  
BY: AT

AFFIDAVIT OF PERFORMANCE OF ANNUAL WORK – page 2

RECEIVED  
 BLM AZ STATE OFFICE  
 PHOENIX, ARIZONA  
 2013 AUG 27 P 3:18  
 BLM  
 Date  
 Stamp

7					
8					
9					
10					

6. That between the dates starting at 12 o'clock noon on September 1, 20 12 and ending at 12 o'clock noon on September 1, 20 13 at least \$ 300.00 dollars worth of work and improvements were done and performed upon said claim(s) or upon one or more of a contiguous group of claims for the benefit of all, wholly or partly outside of a contiguous group of claims for the benefit of all, not including the location work.

7. That the following persons were employed to perform the work and improvements described herein: \_\_\_\_\_

RON AND VALERIE SCHWARTZ AND JACKIE MARTIN

8. That the work and improvements performed were: Exploration work

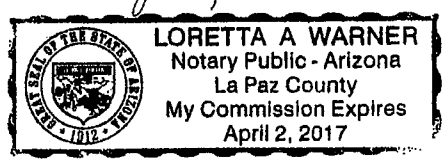
9. Dated: 7/9/13 Signature: Ron Schwartz

SUBSCRIBED AND SWORN TO before me, a Notary Public, this 9th day of July 20 17

By: Ron Schwartz " Loretta A WARNER

Notary Public Loretta A. Warner

My Commission Expires 4/2/2017



Bureau of Land Management  
 Arizona State Office  
[www.az.blm.gov](http://www.az.blm.gov)

No. of Claims: \_\_\_\_\_ x \$10 = \_\_\_\_\_  
 Check No.: \_\_\_\_\_ Init. \_\_\_\_\_  
 Receipt No.: \_\_\_\_\_  
 For BLM Use Only

UNITED STATES DEPARTMENT OF THE INTERIOR  
BUREAU OF LAND MANAGEMENT

MAINTENANCE FEE WAIVER CERTIFICATION

SEE INSTRUCTIONS ON REVERSE

*JMM* [545]

FORM APPROVED  
OMB NO. 1004-0114  
Expires: February 28, 2010

AMC 352549

1. This small miner waiver is filed for the assessment year beginning at noon on September 1, 2013 and ending at noon on September 1, 2014.
2. The undersigned and all related parties owned ten or fewer mining claims, mill, or tunnel sites located and maintained on Federal lands in the United States of America on September 1, 2014.
3. The undersigned have performed the assessment work required by law for each mining claim listed prior to filing this waiver and understand that by filing this form; an affidavit of assessment work must be recorded by the December 30th following the filing of this waiver.
4. The undersigned understand that if the assessment work obligation has not yet come due under 30 U.S.C. 28 (for those claims in their first assessment year only); a notice of intent to hold reciting this condition must be recorded by the December 30th following the filing of this waiver.
5. The undersigned understand that mill and tunnel sites may also be listed upon this waiver and be waived from payment of the maintenance fee; and that a notice of intent to hold for these sites is required to be recorded by the December 30th immediately following the filing of this waiver.
6. The undersigned understand and acknowledge that pursuant to 43 U.S.C. 1212 and 18 U.S.C. 1001; the filing or recording of a false, fictitious, or fraudulent document with the Bureau of Land Management may result in a fine of up to \$250,000, a prison term not to exceed five years, or both.
7. The mining claims, mill or tunnel sites for which this waiver from payment of the maintenance fees is requested are:

CLAIM OR SITE NAME	BLM RECORDATION SERIAL NUMBER
1. EAGLE ONE	✓ 352549
2. EAGLE TWO	352550
3.	
4.	
5.	
6.	
7.	
8.	
9.	
10.	

The owner(s) (claimants) of the above mining claims and sites are:

RONALD SCHWARTZ  
(Owner's Name - Please Print)  
 46204 E. HWY 60  
(Street or P.O. Box)  
 SALOME AZ 85348  
(City) (State) (Zip Code)

*Ronald Schwartz*  
(Owner's Signature)

\_\_\_\_\_  
(Owner's Name - Please Print)  
 \_\_\_\_\_  
(Street or P.O. Box)  
 \_\_\_\_\_  
(City) (State) (Zip Code)

\_\_\_\_\_  
(Owner's Signature)

\_\_\_\_\_  
(Owner's Name - Please Print)  
 \_\_\_\_\_  
(Street or P.O. Box)  
 \_\_\_\_\_  
(City) (State) (Zip Code)

\_\_\_\_\_  
(Owner's Signature)

(Continued on page 2)

ENTERED  
 SEP 18 2013  
 BY: *RE*

RECEIVED  
 BLM AZ STATE OFFICE  
 2013 AUG 27 P 3:17  
 PHOENIX, ARIZONA

(Owner's Name - Please Print)	(Owner's Signature)		
(Street or P.O. Box)	(City)	(State)	(Zip Code)
(Owner's Name - Please Print)	(Owner's Signature)		
(Street or P.O. Box)	(City)	(State)	(Zip Code)
(Owner's Name - Please Print)	(Owner's Signature)		
(Street or P.O. Box)	(City)	(State)	(Zip Code)
(Owner's Name - Please Print)	(Owner's Signature)		
(Street or P.O. Box)	(City)	(State)	(Zip Code)

**INSTRUCTIONS**

1. This certification is made under the provisions of § 1744 of Title 43 and § 28-28k of Title 30 of the United States Code; and the regulations thereunder (43 CFR Part 3830).
2. The claimant(s) must fill in the dates in paragraph 1 for the beginning and ending of the assessment year for which this waiver is sought.
3. The claimant(s) must fill in the date in paragraph 2 for the beginning of the assessment year for which this waiver is sought.
4. All claim and site names and Bureau of Land Management (BLM) serial numbers must be listed for the mining claims, mill sites, and tunnel sites for which the waiver is sought.
5. All owners of the mining claims, mill sites, and tunnel sites and their addresses must be given.
6. This waiver form must be signed by all the claimants or their designated agent, in original form. If an agent is designated, a notarized designation of agent, signed by all of the claimants with proper address given, must be submitted with this waiver.
7. This form must be filed no later than September 1st for the upcoming assessment year in the BLM State Office where the mining claims or sites are recorded, or the waiver cannot be granted by the BLM. (Example: to obtain a waiver for the assessment year 2000, which begins at noon on September 1, 1999, you must qualify for and file for a waiver no later than September 1, 1999, in the proper BLM State Office).
8. For all mining claims which require assessment work, you must record an affidavit of labor on or before the December 30th immediately following the filing of this waiver. For all other mining claims or sites waived, you must record a notice of intent to hold on or before the December 30th immediately following the filing of this waiver.
9. Mill and tunnel sites may also be listed upon this waiver and be waived from payment of the maintenance fee. A notice of intent to hold for these sites is required to be filed by the December 30th following the filing of this waiver.

**NOTICE/BURDEN HOURS STATEMENT**

The Privacy Act of 1974, *as amended*, and the regulation in 43 CFR 2.48(d) provide that you be furnished the following information in connection with the information required by this certification of waiver from rental fees.

**AUTHORITY:** 30 U.S.C. 28-28k; 43 U.S.C. 1201, 1457, 1740, and 1744; and 43 CFR 3830.

**PRINCIPLE PURPOSE:** This information is to be used to verify that the owner(s) (claimants) of a mining claim has complied with 30 U.S.C. 28f and is entitled to perform assessment work in lieu of paying the maintenance fee for the mining claims listed on this form.

**ROUTINE USE:** (1) Adjudication of the claimant(s) certification of waiver from paying the maintenance fee otherwise required by 30 U.S.C. 28f. (2) Disclosure may be made to appropriate Federal agencies when location is made within the agency's geographic area of responsibility. (3) Information from the record and/or the record will be transferred to the appropriate Federal, State, or local agency, or a member of the public in response to a specific request for pertinent information. (4) Information may also be provided to the Department of Justice or in a proceeding before a court or adjudicative body; or to Federal, State, local or foreign agencies when needed for enforcement of civil or criminal codes or applicable regulations concerning title rights upon the public land.

**EFFECT OF NOT PROVIDING INFORMATION:** Disclosure of this information is required by 30 U.S.C. 28f and 43 CFR Part 3830 for those qualified claimants wishing to take the small miner waiver allowed. Failure to supply the information required in this form to support the claimants certification of waiver from payment of the otherwise required maintenance fees will result in the waiver being disallowed and the mining claims subject to forfeiture by BLM under 30 U.S.C. 28i.

The Paperwork Reduction Act of 1995 requires us to inform you that

This information is being collected to allow the BLM to determine if you qualify for a waiver from the payment of \$100 per mining claim or site maintenance fee established in 30 U.S.C. 28f and the implementing regulations at 43 CFR 3830. A response to this request is required in accordance with the statute to obtain your benefit.

BLM would like you to know that you do not have to respond to this, or any other, Federal agency-sponsored information collection unless it displays a currently valid OMB control number.

Public reporting burden for this form is estimated to average 20 minutes (.33 hours) per response, including time to review instructions, gathering and maintaining data, and completing and reviewing the form. Direct comments regarding this burden estimate, or any other aspect of this form, to the U.S. Department of the Interior, Bureau of Land Management, (1004-0114) Bureau Information Collection Clearance Officer (WO-630), Mail Stop 401 LS, 1849 C St, N.W., Washington, D.C. 20240.

FOR OFFICIAL USE ONLY

RECEIVED  
 BLM AZ STATE OFFICE  
 2013 AUG 27 P 3:18  
 PHOENIX, ARIZONA



When Recorded Return Document to:

RON SCHWARTZ  
46204 E. Hwy 60  
SALOME AZ  
85348

Check here is this is a change of address.

Telephone: 928-927-4298

E-mail address: \_\_\_\_\_

**AFFIDAVIT OF PERFORMANCE OF ANNUAL WORK**

1. State of Arizona, County of La Paz ss:

2. I (Name) RON SCHWARTZ

3. Reside at (Address) 46204 E. Hwy 60

City SALOME County La Paz

State AZ Zip 85348 being duly sworn, depose and say that I am a citizen of the United States, more than eighteen years of age, and that all of the facts set forth in this affidavit, subject to the provisions and penalties of 18 U.S.C. 1001 pertaining to the filing of false, fictitious, or fraudulent statements with the United States, are true and correct according to the best of my knowledge, information and belief.

4. Owner's name and address (If not shown in Items 1-3 above),  
SAME

5. That I am personally acquainted with the mining claim(s). The work and improvements were made by and at the expense of the owner(s) of said claim(s). Said contiguous group of claims, listed on this document, are situated in the Ellsworth (optional) Mining District; La Paz County, Arizona.

Line No.	AMC NUMBER	CLAIM/SITE NAME	COUNTY RECORDER DATA (If available)	TWP	RNG	SEC
1	352549	Eagle one	1999-4131	4N	13W	15
2	352550	Eagle two	1999-4132	4N	13W	15 10 10
3						
4						
5						
6						

RECEIVED  
 BLM AZ STATE OFFICE  
 2013 AUG 21 P 3:17  
 PHOENIX, ARIZONA  
 BLM  
 Date  
 Stamp

AFFIDAVIT OF PERFORMANCE OF ANNUAL WORK - page 2

RECEIVED  
 BLM AZ STATE OFFICE  
 2013 AUG 27 P 3:18  
 PHOENIX, ARIZONA

BLM  
 Date  
 Stamp

7						
8						
9						
10						

6. That between the dates starting at 12 o'clock noon on September 1, 20 12 and ending at 12 o'clock noon on September 1, 20 13 at least \$ 300.00 dollars worth of work and improvements were done and performed upon said claim(s) or upon one or more of a contiguous group of claims for the benefit of all, wholly or partly outside of a contiguous group of claims for the benefit of all, not including the location work.

7. That the following persons were employed to perform the work and improvements described herein: RON SCHWARTZ

8. That the work and improvements performed were: Exploration work

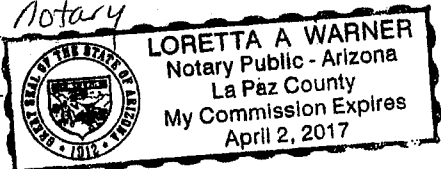
9. Dated: 7/9/13 Signature: Ron Schwartz

SUBSCRIBED AND SWORN TO before me, a Notary Public, this 9th day of July 20 17

By: Ron Schwartz " Loretta A Warner, Notary

Notary Public Loretta A Warner

My Commission Expires 4/2/2017



Bureau of Land Management  
 Arizona State Office  
 www.az.blm.gov

No. of Claims: \_\_\_\_\_ x \$10 = \_\_\_\_\_  
 Check No.: \_\_\_\_\_ Init. \_\_\_\_\_  
 Receipt No.: \_\_\_\_\_  
 For BLM Use Only

United States Department of the Interior

Bureau of Land Management

LANDS/RECREATION & PLANNING

ONE N CENTRAL AVE

PHOENIX, AZ 85004 -2203

Phone: 602-417-9200

Receipt

No:

2866793

Transaction #: 2952722

Date of Transaction: 08/27/2013

CUSTOMER:

RONALD SCHWARTZ  
46204 HIGHWAY 60  
SALOME, AZ 85348-3612 US

LINE #	QTY	DESCRIPTION	REMARKS	UNIT PRICE	TOTAL
1	1.00	LOCATABLE MINERALS / MINING CLAIMS-NOT NEW-UNADJUD, ONE AUTH NO. ONLY / MINING CLAIM MONEY RECEIVED CASES: AMC367222/\$50.00	MAINT POL 2014/5	- n/a -	50.00
<b>TOTAL:</b>					<b>\$50.00</b>

PAYMENT INFORMATION

1	AMOUNT:	50.00	POSTMARKED:	08/26/2013
	TYPE:	CHECK	RECEIVED:	08/27/2013
	CHECK NO:	1955		
	NAME:	SCHWARZ, RONALD O 46204 HIGHWAY 60 SALOME AZ 85348-3612 US		

REMARKS

This receipt was generated by the automated BLM Collections and Billing System and is a paper representation of a portion of the official electronic record contained therein.



Requested By: Ron Schwartz  
SHELLY D BAKER, RECORDER  
OFFICIAL RECORDS OF LA PAZ COUNTY, AZ  
08-06-2012 01:14 PM Recording Fee \$15.00

When Recorded Return Document to:

RON SCHWARTZ  
46204 E. HWY 60  
SALOME AZ, 85348

Check here is this is a change of address.

Telephone: 928-927-4298

E-mail address: \_\_\_\_\_

357015

367222

395451

352549

**AFFIDAVIT OF PERFORMANCE OF ANNUAL WORK**

1. State of Arizona, County of La Paz ss:

2. I (Name) RON SCHWARTZ

3. Reside at (Address) 46204 E. HWY 60


City SALOME County La Paz

State AZ zip 85348 being duly sworn, depose and say that I am a citizen of the United States, more than eighteen years of age, and that all of the facts set forth in this affidavit, subject to the provisions and penalties of 18 U.S.C. 1001 pertaining to the filing of false, fictitious, or fraudulent statements with the United States, are true and correct according to the best of my knowledge, information and belief.

4. Owner's name and address (If not shown in Items 1-3 above). JACKIE MARTIN SALOME AZ 85348  
46261 E. HWY 60  
RON AND VALERIE SCHWARTZ 46204 E. HWY 60 SALOME AZ 85348

5. That I am personally acquainted with the mining claim(s). The work and improvements were made by and at the expense of the owner(s) of said claim(s). Said contiguous group of claims, listed on this document, are situated in the

\_\_\_\_\_ (optional) Mining District; \_\_\_\_\_ County, Arizona.



Line No.	AMC NUMBER	CLAIM/SITE NAME	COUNTY RECORDER DATA (If available)	TWP	RNG	SEC
1	395451	MAGIC MOMENTS	2008-04271	17W	3N	1
2						
3						
4						
5						
6						



AFFIDAVIT OF PERFORMANCE OF ANNUAL WORK - page 2

BLM Date Stamp  
RECEIVED  
BLM AZ STATE OFFICE  
2012 AUG 22 P 3:04  
PHOENIX, ARIZONA

7						
8						
9						
10						

6. That between the dates starting at 12 o'clock noon on September 1, 20 11 and ending at 12 o'clock noon on September 1, 20 12 at least \$ 300.00 dollars worth of work and improvements were done and performed upon said claim(s) or upon one or more of a contiguous group of claims for the benefit of all, wholly or partly outside of a contiguous group of claims for the benefit of all, not including the location work.

7. That the following persons were employed to perform the work and improvements described herein: RON AND VALERIE SCHWARTZ AND JACKIE MARTIN

8. That the work and improvements performed were: Exploration work


9. Dated: 7/30/12 Signature: Ron Schwartz

SUBSCRIBED AND SWORN TO before me, a Notary Public, this 30<sup>th</sup> day of July, 2012

By: Ron Schwartz

Notary Public Jayne F Cushman

My Commission Expires 8/06/14



Bureau of Land Management  
Arizona State Office  
[www.az.blm.gov](http://www.az.blm.gov)

No. of Claims: \_\_\_\_\_ x \$10 = \_\_\_\_\_  
 Check No.: \_\_\_\_\_ Init. \_\_\_\_\_  
 Receipt No.: \_\_\_\_\_  
 For BLM Use Only

When Recorded Return Document to:

RON SCHWARTZ  
46204 E. HWY 60  
SALOME AZ  
85348

Check here if this is a change of address.

Telephone: 928-927-4298

E-mail address: \_\_\_\_\_

**AFFIDAVIT OF PERFORMANCE OF ANNUAL WORK**

1. State of Arizona, County of La Paz ss:

2. I (Name) RON SCHWARTZ

3. Reside at (Address) 46204 E. HWY 60

City SALOME County La Paz

State AZ Zip 85348 being duly sworn, depose and say that I am a citizen of the United States, more than eighteen years of age, and that all of the facts set forth in this affidavit, subject to the provisions and penalties of 18 U.S.C. 1001 pertaining to the filing of false, fictitious, or fraudulent statements with the United States, are true and correct according to the best of my knowledge, information and belief.

4. Owner's name and address (If not shown in Items 1-3 above).  
SAME

5. That I am personally acquainted with the mining claim(s). The work and improvements were made by and at the expense of the owner(s) of said claim(s). Said contiguous group of claims, listed on this document, are situated in the Ellsworth (optional) Mining District; La Paz County, Arizona.

RECEIVED  
BLM AZ STATE OFFICE  
2012 AUG 22 P 3:04  
PHOENIX, ARIZONA  
BLM  
Date  
Stamp

Line No.	AMC NUMBER	CLAIM/SITE NAME	COUNTY RECORDER DATA (If available)	TWP	RNG	SEC
1	352549	Eagle one	1999-4131	4N	13W	15
2	352550	Eagle two	1999-4132	4N	13W	15 10 10
3						
4						
5						
6						

AFFIDAVIT OF PERFORMANCE OF ANNUAL WORK - page 2

RECEIVED  
BLM AZ STATE OFFICE  
2012 AUG 22 P 3 04  
PHOENIX, ARIZONA  
BLM  
Date  
Stamp

7						
8						
9						
10						

6. That between the dates starting at 12 o'clock noon on September 1, 20 11 and ending at 12 o'clock noon on September 1, 20 12 at least \$ 300.00 dollars worth of work and improvements were done and performed upon said claim(s) or upon one or more of a contiguous group of claims for the benefit of all, wholly or partly outside of a contiguous group of claims for the benefit of all, not including the location work.

7. That the following persons were employed to perform the work and improvements described herein: RON SCHWARTZ

8. That the work and improvements performed were: Exploration work


9. Dated: 7/30/12 Signature: Ron Schwartz

SUBSCRIBED AND SWORN TO before me, a Notary Public, this 30<sup>th</sup> day of July, 20 12

By: Ron Schwartz

Notary Public Jayne F Cushman

My Commission Expires 8/06/14



Bureau of Land Management  
Arizona State Office  
[www.az.blm.gov](http://www.az.blm.gov)

No. of Claims: \_\_\_\_\_ x \$10 = \_\_\_\_\_  
 Check No.: \_\_\_\_\_ Init. \_\_\_\_\_  
 Receipt No.: \_\_\_\_\_  
 For BLM Use Only

Requested By: Ron Schwartz  
SHELLY D BAKER, RECORDER  
OFFICIAL RECORDS OF LA PAZ COUNTY, AZ  
08-06-2012 01:14 PM Recording Fee \$15.00

When Recorded Return Document to:

RON SCHWARTZ  
46204 E. HWY 60  
SALOME AZ  
85348

Check here if this is a change of address.

Telephone: 928-927-4298

E-mail address: \_\_\_\_\_

**AFFIDAVIT OF PERFORMANCE OF ANNUAL WORK**

1. State of Arizona, County of La Paz ss:

2. I (Name) RON SCHWARTZ

3. Reside at (Address) 46204 E. HWY 60

City SALOME County La Paz

State AZ Zip 85348 being duly sworn, depose and say that I am a citizen of the United States, more than eighteen years of age, and that all of the facts set forth in this affidavit, subject to the provisions and penalties of 18 U.S.C. 1001 pertaining to the filing of false, fictitious, or fraudulent statements with the United States, are true and correct according to the best of my knowledge, information and belief.

4. Owner's name and address, (if not shown in Items 1-3 above). CAROL BRAINARD AND RICHARD ROLAND  
46342 E. PERRY DRIVE  
SALOME AZ 85348  
RON AND VALERIE SCHWARTZ  
46204 E. HWY 60 SALOME AZ 85348

5. That I am personally acquainted with the mining claim(s). The work and improvements were made by and at the expense of the owner(s) of said claim(s). Said contiguous group of claims, listed on this document, are situated in the

(optional) Mining District; La Paz County, Arizona.

RECEIVED  
BLM AZ STATE OFFICE  
2012 AUG 22 P 3 04  
PHOENIX, ARIZONA  
BLM  
Date  
Stamp

Line No.	AMC NUMBER	CLAIM/SITE NAME	COUNTY RECORDER DATA (If available)	TWP	RNG	SEC
1	367222	LUCKY STAR	2005-05178	4N	18W	36
2						
3						
4						
5						
6						



AFFIDAVIT OF PERFORMANCE OF ANNUAL WORK – page 2

RECEIVED  
BLM AZ STATE OFFICE  
2012 AUG 22 P 3:01  
PHOENIX, ARIZONA  
BLM  
Date  
Stamp

7						
8						
9						
10						

6. That between the dates starting at 12 o'clock noon on September 1, 20 11 and ending at 12 o'clock noon on September 1, 20 12 at least \$ 300.00 dollars worth of work and improvements were done and performed upon said claim(s) or upon one or more of a contiguous group of claims for the benefit of all, wholly or partly outside of a contiguous group of claims for the benefit of all, not including the location work.

7. That the following persons were employed to perform the work and improvements described herein: RON AND VALERIE SCHWARTZ CAROL BRAINARD AND RICHARD ROLAND

8. That the work and improvements performed were: Exploration work


9. Dated: 7/30/12 Signature: [Signature]

SUBSCRIBED AND SWORN TO before me, a Notary Public, this 30 day of July 20 2012

By: Ron Schwartz

Notary Public Jayne F Cushman

My Commission Expires 8/06/14



Bureau of Land Management  
Arizona State Office  
[www.az.blm.gov](http://www.az.blm.gov)

No. of Claims: \_\_\_\_\_ x \$10 = \_\_\_\_\_  
 Check No.: \_\_\_\_\_ Init. \_\_\_\_\_  
 Receipt No.: \_\_\_\_\_  
 For BLM Use Only

When Recorded Return Document to:

RON SCHWARTZ  
46204 E. HWY 60  
SALOME AZ  
85348

Check here if this is a change of address.

Telephone: 928-927-4298

E-mail address: \_\_\_\_\_

**AFFIDAVIT OF PERFORMANCE OF ANNUAL WORK**

1. State of Arizona, County of La Paz ss:

2. I (Name) RON SCHWARTZ

3. Reside at (Address) 46204 E. HWY 60

City SALOME County La Paz

State AZ Zip 85348 being duly sworn, depose and say that I am a citizen of the United States, more than eighteen years of age, and that all of the facts set forth in this affidavit, subject to the provisions and penalties of 18 U.S.C. 1001 pertaining to the filing of false, fictitious, or fraudulent statements with the United States, are true and correct according to the best of my knowledge, information and belief.

4. Owner's name and address (If not shown in Items 1-3 above). JACKIE MARTIN 46261 E. HWY 6 SALOME AZ 85348

5. That I am personally acquainted with the mining claim(s). The work and improvements were made by and at the expense of the owner(s) of said claim(s). Said contiguous group of claims, listed on this document, are situated in the Plomosa (optional) Mining District; La Paz County, Arizona.

RECEIVED  
BLM AZ STATE OFFICE  
2012 AUG 22 P 3:04  
PHOENIX, ARIZONA  
BLM  
Date  
Stamp

Line No.	AMC NUMBER	CLAIM/SITE NAME	COUNTY RECORDER DATA (If available)	TWP	RNG	SEC
1	357015	JACKIES MYSTIC GEODES	2002-05768	3N	17W	12
2						
3						
4						
5						
6						

AFFIDAVIT OF PERFORMANCE OF ANNUAL WORK - page 2

BLM  
Date  
Stamp

RECEIVED  
BLM AZ STATE OFFICE  
2012 AUG 22 P 3:04  
PHOENIX, ARIZONA

7						
8						
9						
10						

6. That between the dates starting at 12 o'clock noon on September 1, 20 11 and ending at 12 o'clock noon on September 1, 20 12 at least \$ 300.00 dollars worth of work and improvements were done and performed upon said claim(s) or upon one or more of a contiguous group of claims for the benefit of all, wholly or partly outside of a contiguous group of claims for the benefit of all, not including the location work.

7. That the following persons were employed to perform the work and improvements described herein: RON SCHWARTZ AND JACKIE MARTIN

8. That the work and improvements performed were: Exploration work


9. Dated: 7/30/12 Signature: Ron Schwartz

SUBSCRIBED AND SWORN TO before me, a Notary Public, this 30 day of July 20 12

By: Ron Schwartz

Notary Public Jayne F Cushman


My Commission Expires 8/06/14



Bureau of Land Management  
Arizona State Office  
[www.az.blm.gov](http://www.az.blm.gov)

No. of Claims: \_\_\_\_\_ x \$10 = \_\_\_\_\_  
 Check No.: \_\_\_\_\_ Init. \_\_\_\_\_  
 Receipt No.: \_\_\_\_\_  
 For BLM Use Only

RONALD SCHWARTZ  
46204 E. Hwy 60  
SALOME AZ 85348



United States Dept. of the Interior  
Bureau of Land Management  
one North Central Ave. Suite 500  
Phoenix AZ 85004

RECEIVED  
BLM AZ STATE OFFICE  
PHOENIX, ARIZONA  
AUG 22 2012 3:03



Per Enve G,  
9-11-12

**United States Department of the Interior**  
**Bureau of Land Management**  
 LANDS/RECREATION & PLANNING  
 ONE N CENTRAL AVE  
 PHOENIX, AZ 85004 -2203  
 Phone: 602-417-9200

Receipt

No: 2643970

<b>Transaction #:</b> 2724711	
<b>Date of Transaction:</b> 08/29/2012	
<b>CUSTOMER:</b>	
RONALD SCHWARTZ 46204 HIGHWAY 60 SALOME, AZ 85348-3612 US	

LINE #	QTY	DESCRIPTION	REMARKS	UNIT PRICE	TOTAL
1	1.00	LOCATABLE MINERALS / MINING CLAIMS- NOT NEW-UNADJUD, ONE AUTH NO. ONLY / MINING CLAIM MONEY RECEIVED CASES: AMC395451/\$50.00	(5) 2012 POL/WAV???	- n/a -	50.00
<b>TOTAL:</b>					<b>\$50.00</b>

PAYMENT INFORMATION					
1	AMOUNT:	50.00	POSTMARKED:	N/A	
	TYPE:	CHECK	RECEIVED:	08/23/2012	
	CHECK NO:	1896			
	NAME:	SCHWARTZ, RONALD 46204 HIGHWAY 60 SALOME AZ 85348-3612 US			

REMARKS

This receipt was generated by the automated BLM Collections and Billing System and is a paper representation of a portion of the official electronic record contained therein.

UNITED STATES DEPARTMENT OF THE INTERIOR  
BUREAU OF LAND MANAGEMENT

MAINTENANCE FEE WAIVER CERTIFICATION

SEE INSTRUCTIONS ON REVERSE

FORM APPROVED  
OMB NO. 1004-0114  
Expires: February 28, 2010

381

352549

PB

1. This small miner waiver is filed for the assessment year beginning at noon on September 1, 2011 and ending at noon on September 1, 2012.
2. The undersigned and all related parties owned ten or fewer mining claims, mill, or tunnel sites located and maintained on Federal lands in the United States of America on September 1, \_\_\_\_\_.
3. The undersigned have performed the assessment work **required by law** for each mining claim listed **prior to filing this waiver** and understand that by filing this form; an affidavit of assessment work **must** be recorded by the December 30th following the filing of this waiver.
4. The undersigned understand that if the assessment work obligation has not yet come due under 30 U.S.C. 28 (for those claims in their first assessment year only); a notice of intent to hold reciting this condition **must** be recorded by the December 30th following the filing of this waiver.
5. The undersigned understand that mill and tunnel sites may also be listed upon this waiver and be waived from payment of the maintenance fee; and that a notice of intent to hold for these sites is required to be recorded by the December 30th immediately following the filing of this waiver.
6. The undersigned understand and acknowledge that pursuant to 43 U.S.C. 1212 and 18 U.S.C. 1001; the filing or recording of a false, fictitious, or fraudulent document with the Bureau of Land Management may result in a fine of up to \$250,000, a prison term not to exceed five years, or both.
7. The mining claims, mill or tunnel sites for which this waiver from payment of the maintenance fees is requested are:

CLAIM OR SITE NAME	BLM RECORDATION SERIAL NUMBER
1. EAGLE ONE	352549
2. EAGLE TWO	352550
3.	
4.	
5.	
6.	
7.	
8.	
9.	
10.	

The owner(s) (claimants) of the above mining claims and sites are:

RONALD SCHWARTZ  
 (Owner's Name - Please Print)  
 46204 E. HWY 60  
 (Street or P.O. Box)  
 SALOME AZ 85348  
 (City) (State) (Zip Code)

*Ronald Schwartz*  
 (Owner's Signature)

\_\_\_\_\_  
 (Owner's Name - Please Print)  
 \_\_\_\_\_  
 (Street or P.O. Box)  
 \_\_\_\_\_  
 (City) (State) (Zip Code)

\_\_\_\_\_  
 (Owner's Signature)

\_\_\_\_\_  
 (Owner's Name - Please Print)  
 \_\_\_\_\_  
 (Street or P.O. Box)  
 \_\_\_\_\_  
 (City) (State) (Zip Code)

\_\_\_\_\_  
 (Owner's Signature)

(Continued on page 2)

ENTERED IN COMPUTER  
RE 9-14-12

RECEIVED  
BLM AZ STATE OFFICE  
2012 AUG 22 P 3:04  
PHOENIX, ARIZONA

NL  
RE



(Owner's Name - Please Print)	(Owner's Signature)		
(Street or P.O. Box)	(City)	(State)	(Zip Code)
(Owner's Name - Please Print)	(Owner's Signature)		
(Street or P.O. Box)	(City)	(State)	(Zip Code)
(Owner's Name - Please Print)	(Owner's Signature)		
(Street or P.O. Box)	(City)	(State)	(Zip Code)
(Owner's Name - Please Print)	(Owner's Signature)		
(Street or P.O. Box)	(City)	(State)	(Zip Code)

**INSTRUCTIONS**

1. This certification is made under the provisions of § 1744 of Title 43 and § 28-28k of Title 30 of the United States Code; and the regulations thereunder (43 CFR Part 3830).
2. The claimant(s) **must** fill in the dates in paragraph 1 for the beginning and ending of the assessment year for which this waiver is sought.
3. The claimant(s) **must** fill in the date in paragraph 2 for the beginning of the assessment year for which this waiver is sought.
4. All claim and site names and Bureau of Land Management (BLM) serial numbers **must** be listed for the mining claims, mill sites, and tunnel sites for which the waiver is sought.
5. All owners of the mining claims, mill sites, and tunnel sites and their addresses **must** be given.
6. This waiver form **must** be signed by all the claimants or their designated agent, in original form. If an agent is designated, a notarized designation of agent, signed by all of the claimants with proper address given, **must** be submitted with this waiver.
7. This form **must** be filed no later than September 1st for the upcoming assessment year in the BLM State Office where the mining claims or sites are recorded, or the waiver cannot be granted by the BLM. (Example: to obtain a waiver for the assessment year 2000, which begins at noon on September 1, 1999, you **must** qualify for and file for a waiver no later than September 1, 1999, in the proper BLM State Office).
8. For all mining claims which require assessment work, you **must** record an affidavit of labor on or before the December 30th immediately following the filing of this waiver. For all other mining claims or sites waived, you **must** record a notice of intent to hold on or before the December 30th immediately following the filing of this waiver.
9. Mill and tunnel sites may also be listed upon this waiver and be waived from payment of the maintenance fee. A notice of intent to hold for these sites is required to be filed by the December 30th following the filing of this waiver.

**NOTICE/BURDEN HOURS STATEMENT**

The Privacy Act of 1974, *as amended*, and the regulation in 43 CFR 2.48(d) provide that you be furnished the following information in connection with the information required by this certification of waiver from rental fees.

**AUTHORITY:** 30 U.S.C. 28-28k; 43 U.S.C. 1201, 1457, 1740, and 1744; and 43 CFR 3830.

**PRINCIPLE PURPOSE:** This information is to be used to verify that the owner(s) (claimants) of a mining claim has complied with 30 U.S.C. 28f and is entitled to perform assessment work in lieu of paying the maintenance fee for the mining claims listed on this form.

**ROUTINE USE:** (1) Adjudication of the claimant(s) certification of waiver from paying the maintenance fee otherwise required by 30 U.S.C. 28f. (2) Disclosure may be made to appropriate Federal agencies when location is made within the agency's geographic area of responsibility. (3) Information from the record and/or the record will be transferred to the appropriate Federal, State, or local agency, or a member of the public in response to a specific request for pertinent information. (4) Information may also be provided to the Department of Justice or in a proceeding before a court or adjudicative body: or to Federal, State, local or foreign agencies when needed for enforcement of civil or criminal codes or applicable regulations concerning title rights upon the public land.

**EFFECT OF NOT PROVIDING INFORMATION:** Disclosure of this information is required by 30 U.S.C. 28f and 43 CFR Part 3830 for those qualified claimants wishing to take the small miner waiver allowed. Failure to supply the information required in this form to support the claimants certification of waiver from payment of the otherwise required maintenance fees will result in the waiver being disallowed and the mining claims subject to forfeiture by BLM under 30 U.S.C. 28i.

The Paperwork Reduction Act of 1995 requires us to inform you that:

This information is being collected to allow the BLM to determine if you qualify for a waiver from the payment of \$100 per mining claim or site maintenance fee established in 30 U.S.C. 28f and the implementing regulations at 43 CFR 3830. A response to this request is required in accordance with the statute to obtain your benefit.

BLM would like you to know that you do not have to respond to this, or any other, Federal agency-sponsored information collection unless it displays a currently valid OMB control number.

Public reporting burden for this form is estimated to average 20 minutes (.33 hours) per response, including time to review instructions, gathering and maintaining data, and completing and reviewing the form. Direct comments regarding this burden estimate, or any other aspect of this form, to the U.S. Department of the Interior, Bureau of Land Management, (1004-0114) Bureau Information Collection Clearance Officer (WO-630), Mail Stop 401 LS, 1849 C St, N.W., Washington, D.C. 20240.

FOR OFFICIAL USE ONLY

RECEIVED  
 BLM AZ STATE OFFICE  
 2009 AUG 22 P 3:04  
 PHOENIX, ARIZONA



UNITED STATES DEPARTMENT OF THE INTERIOR  
BUREAU OF LAND MANAGEMENT

101

Amc 352549

FORM APPROVED  
OMB NO. 1004-0114  
Expires: February 28, 2010

MAINTENANCE FEE WAIVER CERTIFICATION

SEE INSTRUCTIONS ON REVERSE

1. This small miner waiver is filed for the assessment year beginning at noon on September 1, \_\_\_\_\_ and ending at noon on September 1, \_\_\_\_\_.
2. The undersigned and all related parties owned ten or fewer mining claims, mill, or tunnel sites located and maintained on Federal lands in the United States of America on September 1, \_\_\_\_\_.
3. The undersigned have performed the assessment work required by law for each mining claim listed prior to filing this waiver and understand that by filing this form; an affidavit of assessment work must be recorded by the December 30th following the filing of this waiver.
4. The undersigned understand that if the assessment work obligation has not yet come due under 30 U.S.C. 28 (for those claims in their first assessment year only); a notice of intent to hold reciting this condition must be recorded by the December 30th following the filing of this waiver.
5. The undersigned understand that mill and tunnel sites may also be listed upon this waiver and be waived from payment of the maintenance fee; and that a notice of intent to hold for these sites is required to be recorded by the December 30th immediately following the filing of this waiver.
6. The undersigned understand and acknowledge that pursuant to 43 U.S.C. 1212 and 18 U.S.C. 1001; the filing or recording of a false, fictitious, or fraudulent document with the Bureau of Land Management may result in a fine of up to \$250,000, a prison term not to exceed five years, or both.
7. The mining claims, mill or tunnel sites for which this waiver from payment of the maintenance fees is requested are:

CLAIM OR SITE NAME	BLM RECORDATION SERIAL NUMBER
1. EAGLE ONE	352549
2. EAGLE TWO	352550
3.	
4.	
5.	
6.	
7.	
8.	
9.	
10.	

BLM AZ STATE OFFICE  
2011 NOV -4 PM 2:27  
PHOENIX, ARIZONA

The owner(s) (claimants) of the above mining claims and sites are:

RONALD SCHWARTZ  
(Owner's Name - Please Print)  
 46204 E. Hwy 60  
(Street or P.O. Box)  
 SALOME AZ 85348  
(City) (State) (Zip Code)

*Ron Schwartz*  
(Owner's Signature)  
*Ron Schwartz*  
(Owner's Signature)

RECEIVED  
BLM AZ STATE OFFICE  
2011 JUL 20 A 9:10  
PHOENIX, ARIZONA

\_\_\_\_\_  
(Owner's Name - Please Print)  
 \_\_\_\_\_  
(Street or P.O. Box)  
 \_\_\_\_\_  
(City) (State) (Zip Code)

\_\_\_\_\_  
(Owner's Name - Please Print)  
 \_\_\_\_\_  
(Street or P.O. Box)  
 \_\_\_\_\_  
(City) (State) (Zip Code)

\_\_\_\_\_  
(Owner's Signature)  
 \_\_\_\_\_  
(Owner's Signature)

This waiver corrects the original waiver filed 7/20/11 RE: 4/2/11



UNITED STATES DEPARTMENT OF THE INTERIOR  
BUREAU OF LAND MANAGEMENT

MAINTENANCE FEE WAIVER CERTIFICATION  
SEE INSTRUCTIONS ON REVERSE

100

AMC  
AMC 367222  
AMC 352549  
FORM APPROVED  
OMB NO. 1004-0114  
Expires: February 28, 2010  
AMC 395451

1. This small miner waiver is filed for the assessment year beginning at noon on September 1, 2011 and ending at noon on September 1, 2012.
2. The undersigned and all related parties owned ten or fewer mining claims, mill, or tunnel sites located and maintained on Federal lands in the United States of America on September 1, 2011.
3. The undersigned have performed the assessment work required by law for each mining claim listed prior to filing this waiver and understand that by filing this form; an affidavit of assessment work must be recorded by the December 30th following the filing of this waiver.
4. The undersigned understand that if the assessment work obligation has not yet come due under 30 U.S.C. 28 (for those claims in their first assessment year only); a notice of intent to hold reciting this condition must be recorded by the December 30th following the filing of this waiver.
5. The undersigned understand that mill and tunnel sites may also be listed upon this waiver and be waived from payment of the maintenance fee; and that a notice of intent to hold for these sites is required to be recorded by the December 30th immediately following the filing of this waiver.
6. The undersigned understand and acknowledge that pursuant to 43 U.S.C. 1212 and 18 U.S.C. 1001; the filing or recording of a false, fictitious, or fraudulent document with the Bureau of Land Management may result in a fine of up to \$250,000, a prison term not to exceed five years, or both.
7. The mining claims, mill or tunnel sites for which this waiver from payment of the maintenance fees is requested are:

CLAIM OR SITE NAME	BLM RECORDATION SERIAL NUMBER
1. Lucky Star	367222
2.	
3.	
4.	
5.	
6.	
7.	
8.	
9.	
10.	

RECEIVED  
BLM AZ STATE OFFICE  
2011 JUL 20 A 9:10  
PHOENIX ARIZONA

The owner(s) (claimants) of the above mining claims and sites are:  
 RONALD SCHWARTZ  
 (Owner's Name - Please Print)  
 46204 E. HWY 60  
 (Street or P.O. Box)  
 SALOME AZ 85348  
 (City) (State) (Zip Code)

Ronald Schwartz  
(Owner's Signature)

WALERIE HESS SCHWARTZ  
 (Owner's Name - Please Print)  
 46204 E HWY 60  
 (Street or P.O. Box)  
 SALOME AZ 85348  
 (City) (State) (Zip Code)

Val Hess Schwartz  
(Owner's Signature)

CAROL Brainerd  
 (Owner's Name - Please Print)  
 46324 E. Perry Drive  
 (Street or P.O. Box)  
 SALOME AZ 85348  
 (City) (State) (Zip Code)

Carol Brainerd  
 (Owner's Signature)  
 8/16/2011 TB  
 ENTERED INTO COMPUTER

(Continued on page 2)



RICHARD B. ROLAND SR.  
(Owner's Name - Please Print)  
46025 E. ROLAND LANE  
(Street or P.O. Box)

RBRoland  
(Owner's Signature)  
SALOME AZ 85348  
(City) (State) (Zip Code)

(Owner's Name - Please Print)  
(Street or P.O. Box)

(Owner's Signature)  
(City) (State) (Zip Code)

(Owner's Name - Please Print)  
(Street or P.O. Box)

(Owner's Signature)  
(City) (State) (Zip Code)

(Owner's Name - Please Print)  
(Street or P.O. Box)

(Owner's Signature)  
(City) (State) (Zip Code)

INSTRUCTIONS

- 1. This certification is made under the provisions of § 1744 of Title 43 and § 28-28k of Title 30 of the United States Code; and the regulations thereunder (43 CFR Part 3830).
2. The claimant(s) must fill in the dates in paragraph 1 for the beginning and ending of the assessment year for which this waiver is sought.
3. The claimant(s) must fill in the date in paragraph 2 for the beginning of the assessment year for which this waiver is sought.
4. All claim and site names and Bureau of Land Management (BLM) serial numbers must be listed for the mining claims, mill sites, and tunnel sites for which the waiver is sought.
5. All owners of the mining claims, mill sites, and tunnel sites and their addresses must be given.
6. This waiver form must be signed by all the claimants or their designated agent, in original form. If an agent is designated, a notarized designation of agent, signed by all of the claimants with proper address given, must be submitted with this waiver.
7. This form must be filed no later than September 1st for the upcoming assessment year in the BLM State Office where the mining claims or sites are recorded, or the waiver cannot be granted by the BLM. (Example: to obtain a waiver for the assessment year 2000, which begins at noon on September 1, 1999, you must qualify for and file for a waiver no later than September 1, 1999, in the proper BLM State Office).
8. For all mining claims which require assessment work, you must record an affidavit of labor on or before the December 30th immediately following the filing of this waiver. For all other mining claims or sites waived, you must record a notice of intent to hold on or before the December 30th immediately following the filing of this waiver.
9. Mill and tunnel sites may also be listed upon this waiver and be waived from payment of the maintenance fee. A notice of intent to hold for these sites is required to be filed by the December 30th following the filing of this waiver.

NOTICE/BURDEN HOURS STATEMENT

The Privacy Act of 1974, as amended, and the regulation in 43 CFR 2.48(d) provide that you be furnished the following information in connection with the information required by this certification of waiver from rental fees.

AUTHORITY: 30 U.S.C. 28-28k; 43 U.S.C. 1201, 1457, 1740, and 1744; and 43 CFR 3830.

PRINCIPLE PURPOSE: This information is to be used to verify that the owner(s) (claimants) of a mining claim has complied with 30 U.S.C. 28f and is entitled to perform assessment work in lieu of paying the maintenance fee for the mining claims listed on this form.

ROUTINE USE: (1) Adjudication of the claimant(s) certification of waiver from paying the maintenance fee otherwise required by 30 U.S.C. 28f. (2) Disclosure may be made to appropriate Federal agencies when location is made within the agency's geographic area of responsibility. (3) Information from the record and/or the record will be transferred to the appropriate Federal, State, or local agency, or a member of the public in response to a specific request for pertinent information. (4) Information may also be provided to the Department of Justice or in a proceeding before a court or adjudicative body; or to Federal, State, local or foreign agencies when needed for enforcement of civil or criminal codes or applicable regulations concerning title rights upon the public land.

EFFECT OF NOT PROVIDING INFORMATION: Disclosure of this information is required by 30 U.S.C. 28f and 43 CFR Part 3830 for those qualified claimants wishing to take the small miner waiver allowed. Failure to supply the information required in this form to support the claimants certification of waiver from payment of the otherwise required maintenance fees will result in the waiver being disallowed and the mining claims subject to forfeiture by BLM under 30 U.S.C. 28f.

The Paperwork Reduction Act of 1995 requires us to inform you that:

This information is being collected to allow the BLM to determine if you qualify for a waiver from the payment of \$100 per mining claim or site maintenance fee established in 30 U.S.C. 28f and the implementing regulations at 43 CFR 3830. A response to this request is required in accordance with the statute to obtain your benefit.

BLM would like you to know that you do not have to respond to this or any other Federal agency-sponsored information collection unless it displays a currently valid OMB control number.

Public reporting burden for this form is estimated to average 30 minutes (.33 hours) per response, including time to review instructions, gathering and maintaining data, and completing and reviewing the form. Direct comments regarding this burden estimate, or any other aspect of this form, to the U.S. Department of the Interior, Bureau of Land Management, (100-0114) Bureau Information Collection Clearance Officer (WO-630), Mail Stop 401, L.S. 1849 C St., N.W., Washington, D.C. 20240.

FOR OFFICIAL USE ONLY
PHOENIX ARIZONA
RECEIVED
OCT 10 9 10 AM '99
BLM STATE OFFICE

When Recorded Return Document to:  
RON SCHWARTZ  
46204 E. Hwy 60  
SALOME AZ  
85348

Check here is this is a change of address.  
 Telephone: 928-927-4298  
 E-mail address: \_\_\_\_\_

**AFFIDAVIT OF PERFORMANCE OF ANNUAL WORK**

1. State of Arizona, County of La Paz ss:  
 2. I (Name) RON SCHWARTZ  
 3. Reside at (Address) 46204 E. Hwy 60

RECEIVED  
 BLM AZ STATE OFFICE  
 PHOENIX, ARIZONA  
 2011 JUL 20 A 9:09  
 BLM  
 Date  
 Stamp

City SALOME County La Paz  
 State AZ Zip 85348

being duly sworn, depose and say that I am a citizen of the United States, more than eighteen years of age, and that all of the facts set forth in this affidavit, subject to the provisions and penalties of 18 U.S.C. 1001 pertaining to the filing of false, fictitious, or fraudulent statements with the United States, are true and correct according to the best of my knowledge, information and belief.

4. Owner's name and address (If not shown in Items 1-3 above). CAROL AND RICHARD ROLAND  
46342 E. PERRY DRIVE  
SALOME AZ 85348  
RON AND VALERIE SCHWARTZ  
46204 E. HWY 60 SALOME AZ 85348

5. That I am personally acquainted with the mining claim(s). The work and improvements were made by and at the expense of the owner(s) of said claim(s). Said contiguous group of claims, listed on this document, are situated in the \_\_\_\_\_ (optional) Mining District; \_\_\_\_\_ County, Arizona.

Line No.	AMC NUMBER	CLAIM/SITE NAME	COUNTY RECORDER DATA (If available)	TWP	RNG	SEC
✓ 1	367222	LUCKY STAR	2005-05178	4N	18W	36
2						
3						
4						
5						
6						



AFFIDAVIT OF PERFORMANCE OF ANNUAL WORK - page 2

RECEIVED  
 BLM AZ STATE OFFICE  
 PHOENIX, ARIZONA  
 2011 JUL 20 A 9:09  
 BLM  
 Date  
 Stamp

7						
8						
9						
10						

6. That between the dates starting at 12 o'clock noon on September 1, 20 10 and ending at 12 o'clock noon on September 1, 20 11 at least \$ 300.00 dollars worth of work and improvements were done and performed upon said claim(s) or upon one or more of a contiguous group of claims for the benefit of all, wholly or partly outside of a contiguous group of claims for the benefit of all, not including the location work.

7. That the following persons were employed to perform the work and improvements described herein: RON AND VALERIE SCHWARTZ AND CAROL AND RICHARD ROLAND

8. That the work and improvements performed were: Exploration work

9. Dated: 6/27/11 Signature: Ron Schwartz

SUBSCRIBED AND SWORN TO before me, a Notary Public, this 27th day of June 20 11

By: Ronald Otto Schwartz

Notary Public Seretta L Warner

My Commission Expires 4/2/2013



No. of Claims: 1 x \$10/acre = \$10.00  
 Check No.: \_\_\_\_\_ Init. SW  
 Receipt No.: 23856370  
 For BLM Use Only

Bureau of Land Management  
 Arizona State Office  
[www.az.blm.gov](http://www.az.blm.gov)



**United States Department of the Interior**

**Bureau of Land Management**

LANDS/RECREATION & PLANNING

ONE N CENTRAL AVE

PHOENIX, AZ 85004 -2203

Phone: 602-417-9200

Receipt

No:

2385632

<b>Transaction #:</b> 2460636	
<b>Date of Transaction:</b> 07/20/2011	
CUSTOMER:	
RONALD SCHWARTZ 46204 HIGHWAY 60 SALOME, AZ 85348-3612 US	

LINE #	QTY	DESCRIPTION	REMARKS	UNIT PRICE	TOTAL
1	1.00	LOCATABLE MINERALS / MINING CLAIMS-NOT NEW-UNADJUD, ONE AUTH NO. ONLY / MINING CLAIM MONEY RECEIVED <b>CASES: AMC367222/\$50.00</b>	WAIVER/POL-5	- n/a -	50.00
<b>TOTAL:</b>					<b>\$50.00</b>

PAYMENT INFORMATION					
1	AMOUNT:	50.00	POSTMARKED:	07/18/2011	
	TYPE:	CHECK	RECEIVED:	07/20/2011	
	CHECK NO:	1823			
	NAME:	SCHWARTZ, RONALD O 46204 HIGHWAY 60 SALOME AZ 85348-3612 US			

REMARKS

This receipt was generated by the automated BLM Collections and Billing System and is a paper representation of a portion of the official electronic record contained therein.

UNITED STATES DEPARTMENT OF THE INTERIOR  
BUREAU OF LAND MANAGEMENT

*lgm*

AMC 395451

FORM APPROVED  
OMB NO. 1004-0114  
Expires: February 28, 2010

MAINTENANCE FEE WAIVER CERTIFICATION

SEE INSTRUCTIONS ON REVERSE

1. This small miner waiver is filed for the assessment year beginning at noon on September 1, \_\_\_\_\_ and ending at noon on September 1, \_\_\_\_\_.
2. The undersigned and all related parties owned ten or fewer mining claims, mill, or tunnel sites located and maintained on Federal lands in the United States of America on September 1, \_\_\_\_\_.
3. The undersigned have performed the assessment work required by law for each mining claim listed prior to filing this waiver and understand that by filing this form; an affidavit of assessment work **must** be recorded by the December 30th following the filing of this waiver.
4. The undersigned understand that if the assessment work obligation has not yet come due under 30 U.S.C. 28 (for those claims in their first assessment year only); a notice of intent to hold reciting this condition **must** be recorded by the December 30th following the filing of this waiver.
5. The undersigned understand that mill and tunnel sites may also be listed upon this waiver and be waived from payment of the maintenance fee; and that a notice of intent to hold for these sites is required to be recorded by the December 30th immediately following the filing of this waiver.
6. The undersigned understand and acknowledge that pursuant to 43 U.S.C. 1212 and 18 U.S.C. 1001; the filing or recording of a false, fictitious, or fraudulent document with the Bureau of Land Management may result in a fine of up to \$250,000, a prison term not to exceed five years, or both.
7. The mining claims, mill or tunnel sites for which this waiver from payment of the maintenance fees is requested are:

CLAIM OR SITE NAME	BLM RECORDATION SERIAL NUMBER
1. MAGIC MOMENTS	395451
2.	
3.	
4.	
5.	
6.	
7.	
8.	
9.	
10.	

RECEIVED  
BLM AZ STATE OFFICE  
2011 JUL 20 A 9:10  
PHOENIX, ARIZONA

The owner(s) (claimants) of the above mining claims and sites are:

RONALD SCHWARTZ  
(Owner's Name - Please Print)  
46204 E. HWY 60  
(Street or P.O. Box)  
SALOME AZ 85348  
(City) (State) (Zip Code)

*Ron Schwartz*  
(Owner's Signature)

VERLIE HESS SCHWARTZ  
(Owner's Name - Please Print)  
46204 E. HWY 60  
(Street or P.O. Box)  
SALOME AZ 85348  
(City) (State) (Zip Code)

*Val Hess Schwartz*  
(Owner's Signature)

JACKIE MARTIN  
(Owner's Name - Please Print)  
46261 E. HWY 60  
(Street or P.O. Box)  
SALOME AZ 85348  
(City) (State) (Zip Code)

*Jackie Martin*  
(Owner's Signature)

MEL MARTIN

(Owner's Name - Please Print)

46261 E. HWY 60

(Street or P.O. Box)

Mel Martin

(Owner's Signature)

SALOME

(City)

AZ

(State)

85348

(Zip Code)

(Owner's Name - Please Print)

(Street or P.O. Box)

(Owner's Signature)

(City)

(State)

(Zip Code)

(Owner's Name - Please Print)

(Street or P.O. Box)

(Owner's Signature)

(City)

(State)

(Zip Code)

(Owner's Name - Please Print)

(Street or P.O. Box)

(Owner's Signature)

(City)

(State)

(Zip Code)

INSTRUCTIONS

1. This certification is made under the provisions of § 1744 of Title 43 and § 28-28k of Title 30 of the United States Code; and the regulations thereunder (43 CFR Part 3830).
2. The claimant(s) must fill in the dates in paragraph 1 for the beginning and ending of the assessment year for which this waiver is sought.
3. The claimant(s) must fill in the date in paragraph 2 for the beginning of the assessment year for which this waiver is sought.
4. All claim and site names and Bureau of Land Management (BLM) serial numbers must be listed for the mining claims, mill sites, and tunnel sites for which the waiver is sought.
5. All owners of the mining claims, mill sites, and tunnel sites and their addresses must be given.
6. This waiver form must be signed by all the claimants or their designated agent, in original form. If an agent is designated, a notarized designation of agent, signed by all of the claimants with proper address given, must be submitted with this waiver.

7. This form must be filed no later than September 1st for the upcoming assessment year in the BLM State Office where the mining claims or sites are recorded, or the waiver cannot be granted by the BLM. (Example: to obtain a waiver for the assessment year 2000, which begins at noon on September 1, 1999, you must qualify for and file for a waiver no later than September 1, 1999, in the proper BLM State Office).
8. For all mining claims which require assessment work, you must record an affidavit of labor on or before the December 30th immediately following the filing of this waiver. For all other mining claims or sites waived, you must record a notice of intent to hold on or before the December 30th immediately following the filing of this waiver.
9. Mill and tunnel sites may also be listed upon this waiver and be waived from payment of the maintenance fee. A notice of intent to hold for these sites is required to be filed by the December 30th following the filing of this waiver.

NOTICE/BURDEN HOURS STATEMENT

The Privacy Act of 1974, as amended, and the regulation in 43 CFR 2.48(d) provide that you be furnished the following information in connection with the information required by this certification of waiver from rental fees.

**AUTHORITY:** 30 U.S.C. 28-28k; 43 U.S.C. 1201, 1457, 1740, and 1744; and 43 CFR 3830.

**PRINCIPLE PURPOSE:** This information is to be used to verify that the owner(s) (claimants) of a mining claim has complied with 30 U.S.C. 28f and is entitled to perform assessment work in lieu of paying the maintenance fee for the mining claims listed on this form.

**ROUTINE USE:** (1) Adjudication of the claimant(s) certification of waiver from paying the maintenance fee otherwise required by 30 U.S.C. 28f. (2) Disclosure may be made to appropriate Federal agencies when location is made within the agency's geographic area of responsibility. (3) Information from the record and/or the record will be transferred to the appropriate Federal, State, or local agency, or a member of the public in response to a specific request for pertinent information. (4) Information may also be provided to the Department of Justice or in a proceeding before a court or adjudicative body; or to Federal, State, local or foreign agencies when needed for enforcement of civil or criminal codes or applicable regulations concerning title rights upon the public land.

**EFFECT OF NOT PROVIDING INFORMATION:** Disclosure of this information is required by 30 U.S.C. 28f and 43 CFR Part 3830 for those qualified claimants wishing to take the small miner waiver allowed. Failure to supply the information required in this form to support the claimants certification of waiver from payment of the otherwise required maintenance fees will result in the waiver being disallowed and the mining claims subject to forfeiture by BLM under 30 U.S.C. 28i.

The Paperwork Reduction Act of 1995 requires us to inform you that:

This information is being collected to allow the BLM to determine if you qualify for a waiver from the payment of \$100 per mining claim or site maintenance fee established in 30 U.S.C. 28f and the implementing regulations at 43 CFR 3830. A response to this request is required in accordance with the statute to obtain your benefit.

BLM would like you to know that you do not have to respond to this, or any other, Federal agency-sponsored information collection unless it displays a currently valid OMB control number.

Public reporting burden for this form is estimated to average 20 minutes (.33 hours) per response, including time to review instructions, gathering and maintaining data, and completing and reviewing the form. Direct comments regarding this burden estimate, or any other aspect of this form, to the U.S. Department of the Interior, Bureau of Land Management, (1004-D1-9) Bureau Information Collection Clearance Officer (WO-630), Mail Stop 401-B, TB49 C St. N.W., Washington, D.C. 20240.

FOR OFFICIAL USE ONLY

RECEIVED  
BLM STATE OFFICE  
SEP 10 9:10  
PHOENIX ARIZONA



UNITED STATES DEPARTMENT OF THE INTERIOR  
BUREAU OF LAND MANAGEMENT

101

AMC 352549

FORM APPROVED  
OMB NO. 1004-0114  
Expires: February 28, 2010

MAINTENANCE FEE WAIVER CERTIFICATION

SEE INSTRUCTIONS ON REVERSE

1. This small miner waiver is filed for the assessment year beginning at noon on September 1, \_\_\_\_\_ and ending at noon on September 1, \_\_\_\_\_.
2. The undersigned and all related parties owned ten or fewer mining claims, mill, or tunnel sites located and maintained on Federal lands in the United States of America on September 1, \_\_\_\_\_.
3. The undersigned have performed the assessment work **required by law** for each mining claim listed **prior to filing this waiver** and understand that by filing this form; an affidavit of assessment work **must** be recorded by the December 30th following the filing of this waiver.
4. The undersigned understand that if the assessment work obligation has not yet come due under 30 U.S.C. 28 (for those claims in their first assessment year only); a notice of intent to hold reciting this condition **must** be recorded by the December 30th following the filing of this waiver.
5. The undersigned understand that mill and tunnel sites may also be listed upon this waiver and be waived from payment of the maintenance fee; and that a notice of intent to hold for these sites is required to be recorded by the December 30th immediately following the filing of this waiver.
6. The undersigned understand and acknowledge that pursuant to 43 U.S.C. 1212 and 18 U.S.C. 1001; the filing or recording of a false, fictitious, or fraudulent document with the Bureau of Land Management may result in a fine of up to \$250,000, a prison term not to exceed five years, or both.
7. The mining claims, mill or tunnel sites for which this waiver from payment of the maintenance fees is requested are:

CLAIM OR SITE NAME	BLM RECORDATION SERIAL NUMBER
1. EAGLE ONE	352 549
2. EAGLE TWO	352 550
3.	
4.	
5.	
6.	
7.	
8.	
9.	
10.	

The owner(s) (claimants) of the above mining claims and sites are:

RONALD SCHWARTZ  
 (Owner's Name - Please Print)  
 46204 E. HWY 60  
 (Street or P.O. Box)  
 SALOME AZ 85348  
 (City) (State) (Zip Code)

*Ron Schwartz*  
 (Owner's Signature)

RECEIVED  
 BLM AZ STATE OFFICE  
 PHOENIX, ARIZONA  
 2011 JUL 20 A 9:10

\_\_\_\_\_  
 (Owner's Name - Please Print)  
 \_\_\_\_\_  
 (Street or P.O. Box)  
 \_\_\_\_\_  
 (City) (State) (Zip Code)

(Owner's Signature)

\_\_\_\_\_  
 (Owner's Name - Please Print)  
 \_\_\_\_\_  
 (Street or P.O. Box)  
 \_\_\_\_\_  
 (City) (State) (Zip Code)

(Owner's Signature)



UNITED STATES DEPARTMENT OF THE INTERIOR  
BUREAU OF LAND MANAGEMENT

*LM*

MAINTENANCE FEE WAIVER CERTIFICATION

SEE INSTRUCTIONS ON REVERSE

FORM APPROVED  
OMB NO. 1004-0114  
Expires: February 28, 2010

1. This small miner waiver is filed for the assessment year beginning at noon on September 1, \_\_\_\_\_ and ending at noon on September 1, \_\_\_\_\_.
2. The undersigned and all related parties owned ten or fewer mining claims, mill, or tunnel sites located and maintained on Federal lands in the United States of America on September 1, \_\_\_\_\_.
3. The undersigned have performed the assessment work required by law for each mining claim listed prior to filing this waiver and understand that by filing this form; an affidavit of assessment work **must** be recorded by the December 30th following the filing of this waiver.
4. The undersigned understand that if the assessment work obligation has not yet come due under 30 U.S.C. 28 (for those claims in their first assessment year only); a notice of intent to hold reciting this condition **must** be recorded by the December 30th following the filing of this waiver.
5. The undersigned understand that mill and tunnel sites may also be listed upon this waiver and be waived from payment of the maintenance fee; and that a notice of intent to hold for these sites is required to be recorded by the December 30th immediately following the filing of this waiver.
6. The undersigned understand and acknowledge that pursuant to 43 U.S.C. 1212 and 18 U.S.C. 1001; the filing or recording of a false, fictitious, or fraudulent document with the Bureau of Land Management may result in a fine of up to \$250,000, a prison term not to exceed five years, or both.
7. The mining claims, mill or tunnel sites for which this waiver from payment of the maintenance fees is requested are:

CLAIM OR SITE NAME	BLM RECORDATION SERIAL NUMBER
1. JACKIE'S MYSTK GEODES	357015
2.	
3.	
4.	
5.	
6.	
7.	
8.	
9.	
10.	

The owner(s) (claimants) of the above mining claims and sites are:

JACKIE MARTIN  
 (Owner's Name - Please Print)  
 46261 E. Hwy 60  
 (Street or P.O. Box)  
 SALOME AZ 85348  
 (City) (State) (Zip Code)

*Jackie Martin*  
 (Owner's Signature)

RON SCHWARTZ  
 (Owner's Name - Please Print)  
 46204 E. Hwy 60  
 (Street or P.O. Box)  
 SALOME AZ 85348  
 (City) (State) (Zip Code)

*Ron Schwartz*  
 (Owner's Signature)

\_\_\_\_\_  
 (Owner's Name - Please Print)  
 \_\_\_\_\_  
 (Street or P.O. Box)  
 \_\_\_\_\_  
 (City) (State) (Zip Code)

(Owner's Signature)

RECEIVED  
 BLM AZ STATE OFFICE  
 2011 JUL 20 A 9:10  
 PHOENIX ARIZONA

When Recorded Return Document to:  
RON SCHWARTZ  
46204 E. Hwy 60  
SALOME AZ  
85348

Check here is this is a change of address.  
 Telephone: 928-927-4298  
 E-mail address: \_\_\_\_\_

**AFFIDAVIT OF PERFORMANCE OF ANNUAL WORK**

1. State of Arizona, County of La Paz ss:  
 2. I (Name) RON SCHWARTZ  
 3. Reside at (Address) 46204 E. Hwy 60

RECEIVED  
 BLM AZ STATE OFFICE  
 PHOENIX, ARIZONA  
 2011 JUL 20 A 9:09  
 BLM Date Stamp

City SALOME County La Paz  
 State AZ Zip 85348

being duly sworn, depose and say that I am a citizen of the United States, more than eighteen years of age, and that all of the facts set forth in this affidavit, subject to the provisions and penalties of 18 U.S.C. 1001 pertaining to the filing of false, fictitious, or fraudulent statements with the United States, are true and correct according to the best of my knowledge, information and belief.

4. Owner's name and address (If not shown in Items 1-3 above). CAROL AND RICHARD ROLAND  
46342 E. PERRY DRIVE  
SALOME AZ. 85348  
RON AND VALERIE SCHWARTZ  
46204 E. Hwy 60 SALOME AZ. 85348

5. That I am personally acquainted with the mining claim(s). The work and improvements were made by and at the expense of the owner(s) of said claim(s). Said contiguous group of claims, listed on this document, are situated in the \_\_\_\_\_ (optional) Mining District; \_\_\_\_\_ County, Arizona.

Line No.	AMC NUMBER	CLAIM/SITE NAME	COUNTY RECORDER DATA (If available)	TWP	RNG	SEC
1	367222	LUCKY STAR	2005-05178	4N	18W	36
2						
3						
4						
5						
6						

AFFIDAVIT OF PERFORMANCE OF ANNUAL WORK - page 2

RECEIVED  
BLM AZ STATE OFFICE  
2011 JUL 20 A 9:09  
PHOENIX, ARIZONA  
BLM  
Date  
Stamp

7						
8						
9						
10						

6. That between the dates starting at 12 o'clock noon on September 1, 20 11 at least \$ 300.00 dollars worth of work and improvements were done and performed upon said claim(s) or upon one or more of a contiguous group of claims for the benefit of all, wholly or partly outside of a contiguous group of claims for the benefit of all, not including the location work.

7. That the following persons were employed to perform the work and improvements described herein: RON AND VALERIE SCHWARTZ AND CAROL AND RICHARD ROLAND


8. That the work and improvements performed were: Exploration work

9. Dated: 6/27/11 Signature: Ron Schwartz

SUBSCRIBED AND SWORN TO before me, a Notary Public, this 27th day of June 20 11

By: Ronald Otto Schwartz  
Notary Public Serotta h Warner

My Commission Expires 4/2/2013



No. of Claims: 1 x \$10 = \$10  
 Check No.: \_\_\_\_\_ Init. SW  
 Receipt No.: 2385637510  
 For BLM Use Only

Bureau of Land Management  
Arizona State Office  
[www.az.blm.gov](http://www.az.blm.gov)

Requested By: RONALD SCHWARTZ  
SHELLY D BAKER, RECORDER  
OFFICIAL RECORDS OF LA PAZ COUNTY, AZ  
06-29-2011 03:54 PM Recording Fee \$19.00

When Recorded Return Document to:

RON SCHWARTZ  
46204 E. HWY 60  
SALOME AZ  
85348

Check here is this is a change of address.

Telephone: 928-927-4298

E-mail address: \_\_\_\_\_

**AFFIDAVIT OF PERFORMANCE OF ANNUAL WORK**

1. State of Arizona, County of La Paz ss:

2. I (Name) RON SCHWARTZ

3. Reside at (Address) 46204 E. HWY 60

City SALOME County La Paz

State AZ zip 85348 being duly sworn, depose and say that I am a citizen of the United States, more than eighteen years of age, and that all of the facts set forth in this affidavit, subject to the provisions and penalties of 18 U.S.C. 1001 pertaining to the filing of false, fictitious, or fraudulent statements with the United States, are true and correct according to the best of my knowledge, information and belief. MEL MARTIN 46261 E. HWY 60

4. Owner's name and address (If not shown in Items 1-3 above). JACKIE MARTIN SALOME AZ 85348  
RON AND VALERIE SCHWARTZ 46204 E. HWY 60 SALOME AZ 85348

5. That I am personally acquainted with the mining claim(s). The work and improvements were made by and at the expense of the owner(s) of said claim(s). Said contiguous group of claims, listed on this document, are situated in the \_\_\_\_\_ (optional) Mining District; \_\_\_\_\_ County, Arizona.

RECEIVED  
BLM AZ STATE OFFICE  
2011 JUL 20 A 9:10  
PHOENIX, ARIZONA  
BLM  
Date  
Stamp

Line No.	AMC NUMBER	CLAIM/SITE NAME	COUNTY RECORDER DATA (If available)	TWP	RNG	SEC
1	395451	MAGIC MOMENTS	2008-04271	17W	3N	1
2						
3						
4						
5						
6						



AFFIDAVIT OF PERFORMANCE OF ANNUAL WORK - page 2

RECEIVED  
BLM AZ STATE OFFICE  
2011 JUL 20 A 9:10  
PHOENIX, ARIZONA  
BLM  
Date  
Stamp

7						
8						
9						
10						

6. That between the dates starting at 12 o'clock noon on September 1, 20 11 at least \$ 300.00 dollars worth of work and improvements were done and performed upon said claim(s) or upon one or more of a contiguous group of claims for the benefit of all, wholly or partly outside of a contiguous group of claims for the benefit of all, not including the location work.

7. That the following persons were employed to perform the work and improvements described herein: RON AND VALERIE SCHWARTZ MEL AND JACKIE MARTIN

8. That the work and improvements performed were: Exploration work


9. Dated: 6/27/11 Signature: Ron Schwartz

SUBSCRIBED AND SWORN TO before me, a Notary Public, this 27th day of June 20 11

By: Ronald Otto Schwartz

Notary Public Loretta A. Warner

My Commission Expires 4/2/2013



No. of Claims: 1  
 Check No.: 738563 Init. [Signature]  
 Receipt No.: 738563  
 For BLM Use Only

Bureau of Land Management  
Arizona State Office  
[www.az.blm.gov](http://www.az.blm.gov)

Requested By: RONALD SCHWARTZ  
SHELLY D BAKER, RECORDER  
OFFICIAL RECORDS OF LA PAZ COUNTY, AZ  
06-29-2011 03:54 PM Recording Fee \$19.00

When Recorded Return Document to:  
RON SCHWARTZ  
46204 E. HWY 60  
SALOME AZ.  
85348

Check here is this is a change of address.

Telephone: 928-927-4298

E-mail address: \_\_\_\_\_

**AFFIDAVIT OF PERFORMANCE OF ANNUAL WORK**

- 1. State of Arizona, County of La Paz ss:
- 2. I (Name) RON SCHWARTZ
- 3. Reside at (Address) 46204 E. HWY 60

RECEIVED  
 BLM AZ STATE OFFICE  
 PHOENIX, ARIZONA  
 2011 JUL 20 A 9:10  
 BLM  
 Date  
 Stamp

City SALOME County La Paz  
State AZ Zip 85348

being duly sworn, depose and say that I am a citizen of the United States, more than eighteen years of age, and that all of the facts set forth in this affidavit, subject to the provisions and penalties of 18 U.S.C. 1001 pertaining to the filing of false, fictitious, or fraudulent statements with the United States, are true and correct according to the best of my knowledge, information and belief.

4. Owner's name and address (If not shown in Items 1-3 above).  
SAME

5. That I am personally acquainted with the mining claim(s). The work and improvements were made by and at the expense of the owner(s) of said claim(s). Said contiguous group of claims, listed on this document, are situated in the

Ellsworth (optional) Mining District; La Paz County, Arizona.

Line No.	AMC NUMBER	CLAIM/SITE NAME	COUNTY RECORDER DATA (If available)	TWP	RNG	SEC
1	352549	Eagle one	1999-4131	4N	13W	15
2	352550	Eagle Two	1999-4132	4N	13W	15 ADD 10
3						
4						
5						
6						

AFFIDAVIT OF PERFORMANCE OF ANNUAL WORK - page 2

RECEIVED  
BLM ARIZONA STATE OFFICE  
2011 JUL 20 A 9 10  
PHOENIX, ARIZONA  
BLM  
Date  
Stamp

7					
8					
9					
10					

6. That between the dates starting at 12 o'clock noon on September 1, 20 10 and ending at 12 o'clock noon on September 1, 20 11 at least \$ 300.00 dollars worth of work and improvements were done and performed upon said claim(s) or upon one or more of a contiguous group of claims for the benefit of all, wholly or partly outside of a contiguous group of claims for the benefit of all, not including the location work.

7. That the following persons were employed to perform the work and improvements described herein: RON SCHWARTZ


8. That the work and improvements performed were: Exploration work

9. Dated: 6/27/11 Signature: Ron Schwartz

SUBSCRIBED AND SWORN TO before me, a Notary Public, this 27th day of June, 20 11

By: Ronald Otto Schwartz  
Notary Public Loretta A Warner

My Commission Expires 4/2/2013



No. of Claims: 2 x \$10 = 2000  
 Check No.: \_\_\_\_\_ Init. SW  
 Receipt No.: 238232  
 For BLM Use Only

Bureau of Land Management  
Arizona State Office  
[www.az.blm.gov](http://www.az.blm.gov)

Requested By: RONALD SCHWARTZ  
SHELLY D BAKER, RECORDER  
OFFICIAL RECORDS OF LA PAZ COUNTY, AZ  
06-29-2011 03:54 PM Recording Fee \$19.00

When Recorded Return Document to:

RON SCHWARTZ  
46204 E. HWY 60  
SALOME AZ,  
85348

AMC 357015

Check here is this is a change of address.

Telephone: 928-927-4298

E-mail address: \_\_\_\_\_

**AFFIDAVIT OF PERFORMANCE OF ANNUAL WORK**

- 1. State of Arizona, County of La Paz ss:
- 2. I (Name) RON SCHWARTZ
- 3. Reside at (Address) 46204 E. HWY 60

RECEIVED  
 BLM AZ STATE OFFICE  
 2011 JUL 20 A 9:09  
 PHOENIX, ARIZONA  
 BLM  
 Date  
 Stamp

City SALOME County La Paz

State AZ zip 85348 being duly sworn, depose and say that I am a citizen of the United States, more than eighteen years of age, and that all of the facts set forth in this affidavit, subject to the provisions and penalties of 18 U.S.C. 1001 pertaining to the filing of false, fictitious, or fraudulent statements with the United States, are true and correct according to the best of my knowledge, information and belief.

4. Owner's name and address (if not shown in Items 1-3 above). JACKIE MARTIN 46261 E HWY  
RON SCHWARTZ 46204 E HWY  
SALOME AZ 85348

5. That I am personally acquainted with the mining claim(s). The work and improvements were made by and at the expense of the owner(s) of said claim(s). Said contiguous group of claims, listed on this document, are situated in the

Plomosa (optional) Mining District; La Paz County, Arizona.

Line No.	AMC NUMBER	CLAIM/SITE NAME	COUNTY RECORDER DATA (If available)	TWP	RNG	SEC
1	357015	JACKIES MYSTIC BEADES	2002-057600	3N	17W	12
2						
3						
4						
5						
6						



RECEIVED  
 BLM AZ STATE OFFICE  
 PHOENIX, ARIZONA  
 2011 JUL 20 A 9:10  
 BLM  
 Date  
 Stamp

7						
8						
9						
10						

6. That between the dates starting at 12 o'clock noon on September 1, 2010 and ending at 12 o'clock noon on September 1, 2011 at least \$ 300.00 dollars worth of work and improvements were done and performed upon said claim(s) or upon one or more of a contiguous group of claims for the benefit of all, wholly or partly outside of a contiguous group of claims for the benefit of all, not including the location work.

7. That the following persons were employed to perform the work and improvements described herein: \_\_\_\_\_  
RON SCHWARTZ AND JACKIE MARTIN

8. That the work and improvements performed were: Exploration work


9. Dated: 6/26/11 Signature: Ron Schwartz

SUBSCRIBED AND SWORN TO before me, a Notary Public, this 27th day of June 2011

By: Ronald Otto Schwartz

Notary Public Loretta A Warner

My Commission Expires 4/2/2013



No. of Claims: 1  
 Check No.: \_\_\_\_\_ Init. RS  
 Receipt No.: 2383030  
 For BLM Use Only

Bureau of Land Management  
 Arizona State Office  
[www.az.blm.gov](http://www.az.blm.gov)

UNITED STATES DEPARTMENT OF THE INTERIOR  
BUREAU OF LAND MANAGEMENT

101

Amc 352549

MAINTENANCE FEE WAIVER CERTIFICATION

SEE INSTRUCTIONS ON REVERSE

FORM APPROVED  
OMB NO. 1004-0114  
Expires: February 28, 2010

1. This small miner waiver is filed for the assessment year beginning at noon on September 1, ~~2010~~ and ending at noon on September 1, ~~2010~~.
2. The undersigned and all related parties owned ten or fewer mining claims, mill, or tunnel sites located and maintained on Federal lands in the United States of America on September 1, ~~2010~~.
3. The undersigned have performed the assessment work **required by law** for each mining claim listed **prior to filing this waiver** and understand that by filing this form; an affidavit of assessment work **must** be recorded by the December 30th following the filing of this waiver.
4. The undersigned understand that if the assessment work obligation has not yet come due under 30 U.S.C. 28 (for those claims in their first assessment year only); a notice of intent to hold reciting this condition **must** be recorded by the December 30th following the filing of this waiver.
5. The undersigned understand that mill and tunnel sites may also be listed upon this waiver and be waived from payment of the maintenance fee; and that a notice of intent to hold for these sites is required to be recorded by the December 30th immediately following the filing of this waiver.
6. The undersigned understand and acknowledge that pursuant to 43 U.S.C. 1212 and 18 U.S.C. 1001; the filing or recording of a false, fictitious, or fraudulent document with the Bureau of Land Management may result in a fine of up to \$250,000, a prison term not to exceed five years, or both.
7. The mining claims, mill or tunnel sites for which this waiver from payment of the maintenance fees is requested are:

CLAIM OR SITE NAME	BLM RECORDATION SERIAL NUMBER
1. EAGLE ONE	352549
2. EAGLE TWO	352550
3.	
4.	
5.	
6.	
7.	
8.	
9.	
10.	

The owner(s) (claimants) of the above mining claims and sites are:

RONALD SCHWARTZ  
 (Owner's Name - Please Print)  
 46204 E. Hwy 60  
 (Street or P.O. Box)  
 SALOME AZ 85348  
 (City) (State) (Zip Code)

*Ron Schwartz*  
 (Owner's Signature)

RECEIVED  
 BLM AZ STATE OFFICE  
 2011 JUL 20 A 9:10  
 PHOENIX, ARIZONA

\_\_\_\_\_  
 (Owner's Name - Please Print)  
 \_\_\_\_\_  
 (Street or P.O. Box)  
 \_\_\_\_\_  
 (City) (State) (Zip Code)

(Owner's Signature)

\_\_\_\_\_  
 (Owner's Name - Please Print)  
 \_\_\_\_\_  
 (Street or P.O. Box)  
 \_\_\_\_\_  
 (City) (State) (Zip Code)

(Owner's Signature)

(Continued on page 2)

8/16/2011  
 ENTERED INTO COMPUTER

Requested By: RONALD SCHWARTZ  
SHELLY D BAKER, RECORDER  
OFFICIAL RECORDS OF LA PAZ COUNTY, AZ  
06-29-2011 03:54 PM Recording Fee \$19.00

When Recorded Return Document to:

RON SCHWARTZ  
46204 E. HWY 60  
SALOME AZ.  
85348

Check here is this is a change of address.

Telephone: 928-927-4298

E-mail address: \_\_\_\_\_

**AFFIDAVIT OF PERFORMANCE OF ANNUAL WORK**

1. State of Arizona, County of La Paz ss:

2. I (Name) RON SCHWARTZ

3. Reside at (Address) 46204 E. HWY 60

City SALOME County La Paz

State AZ Zip 85348 being duly sworn, depose and say that I am a citizen of the United States, more than eighteen years of age, and that all of the facts set forth in this affidavit, subject to the provisions and penalties of 18 U.S.C. 1001 pertaining to the filing of false, fictitious, or fraudulent statements with the United States, are true and correct according to the best of my knowledge, information and belief.

4. Owner's name and address (If not shown in Items 1-3 above). \_\_\_\_\_

SAME

5. That I am personally acquainted with the mining claim(s). The work and improvements were made by and at the expense of the owner(s) of said claim(s). Said contiguous group of claims, listed on this document, are situated in the \_\_\_\_\_ (optional) Mining District; \_\_\_\_\_ County, Arizona.

Ellsworth

La Paz

Line No.	AMC NUMBER	CLAIM/SITE NAME	COUNTY RECORDER DATA (If available)	TWP	RNG	SEC
✓ 1	352549	Eagle one	1999-4131	4N	13W	15
2	352550	Eagle Two	1999-4132	4N	13W	15 <sup>AND</sup> 10
3						
4						
5						
6						

RECEIVED  
 BLM AZ STATE OFFICE  
 PHOENIX, ARIZONA  
 2011 JUL 20 A 9:10  
 BLM Date Stamp



AFFIDAVIT OF PERFORMANCE OF ANNUAL WORK - page 2

RECEIVED  
BLM AZ STATE OFFICE  
PHOENIX, ARIZONA  
2011 JUL 20 A 9:10  
BLM  
Date  
Stamp

7						
8						
9						
10						

6. That between the dates starting at 12 o'clock noon on September 1, 20 10 and ending at 12 o'clock noon on September 1, 20 11 at least \$ 300.00 dollars worth of work and improvements were done and performed upon said claim(s) or upon one or more of a contiguous group of claims for the benefit of all, wholly or partly outside of a contiguous group of claims for the benefit of all, not including the location work.

7. That the following persons were employed to perform the work and improvements described herein: RON SCHWARTZ

8. That the work and improvements performed were: Exploration work

9. Dated: 6/27/11 Signature: Ron Schwartz

SUBSCRIBED AND SWORN TO before me, a Notary Public, this 27th day of June, 20 11

By: Ronald Otto Schwartz  
Notary Public Loretta A Warner

My Commission Expires 4/2/2013



No. of Claims: 2 x \$10 = 200.00  
Check No.: \_\_\_\_\_ Init. SW  
Receipt No.: 2385038  
For BLM Use Only

Bureau of Land Management  
Arizona State Office  
[www.az.blm.gov](http://www.az.blm.gov)



UNITED STATES DEPARTMENT OF THE INTERIOR  
BUREAU OF LAND MANAGEMENT

4M  
Amc 352549  
Amc 367222

100

FORM APPROVED  
OMB NO. 1004-0114  
Expires: February 28, 2010

**MAINTENANCE FEE WAIVER CERTIFICATION**  
SEE INSTRUCTIONS ON REVERSE

1. This small miner waiver is filed for the assessment year beginning at noon on September 1, 2011 and ending at noon on September 1, 2012.
2. The undersigned and all related parties owned ten or fewer mining claims, mill, or tunnel sites located and maintained on Federal lands in the United States of America on September 1, 2011.
3. The undersigned have performed the assessment work required by law for each mining claim listed prior to filing this waiver and understand that by filing this form; an affidavit of assessment work must be recorded by the December 30th following the filing of this waiver.
4. The undersigned understand that if the assessment work obligation has not yet come due under 30 U.S.C. 28 (for those claims in their first assessment year only); a notice of intent to hold reciting this condition must be recorded by the December 30th following the filing of this waiver.
5. The undersigned understand that mill and tunnel sites may also be listed upon this waiver and be waived from payment of the maintenance fee; and that a notice of intent to hold for these sites is required to be recorded by the December 30th immediately following the filing of this waiver.
6. The undersigned understand and acknowledge that pursuant to 43 U.S.C. 1212 and 18 U.S.C. 1001; the filing or recording of a false, fictitious, or fraudulent document with the Bureau of Land Management may result in a fine of up to \$250,000, a prison term not to exceed five years, or both.
7. The mining claims, mill or tunnel sites for which this waiver from payment of the maintenance fees is requested are:

CLAIM OR SITE NAME	BLM RECORDATION SERIAL NUMBER
1. Lucky Star	367222
2.	
3.	
4.	
5.	
6.	
7.	
8.	
9.	
10.	

RECEIVED  
 BLM AZ STATE OFFICE  
 2011 JUL 20 A 9:10  
 PHOENIX, ARIZONA

The owner(s) (claimants) of the above mining claims and sites are:

RONALD SCHWARTZ  
 (Owner's Name - Please Print)  
 46204 E. Hwy 60  
 (Street or P.O. Box)  
 SALOME AZ 85348  
 (City) (State) (Zip Code)

Ronald Schwartz  
(Owner's Signature)

WALTERIE HESS SCHWARTZ  
 (Owner's Name - Please Print)  
 46204 E Hwy 60  
 (Street or P.O. Box)  
 SALOME AZ 85348  
 (City) (State) (Zip Code)

Wal Hess Schwartz  
(Owner's Signature)

CAROL Brainerd  
 (Owner's Name - Please Print)  
 46324 E. Perry Drive  
 (Street or P.O. Box)  
 SALOME AZ 85348  
 (City) (State) (Zip Code)

Carol Brainerd  
(Owner's Signature)

(Continued on page 2)

RICHARD B. ROLAND SR.  
(Owner's Name - Please Print)  
46025 E. ROLAND LANE  
(Street or P.O. Box)

RBRoland  
(Owner's Signature)  
SALOME AZ 85348  
(City) (State) (Zip Code)

(Owner's Name - Please Print)  
(Street or P.O. Box)

(Owner's Signature)  
(City) (State) (Zip Code)

(Owner's Name - Please Print)  
(Street or P.O. Box)

(Owner's Signature)  
(City) (State) (Zip Code)

(Owner's Name - Please Print)  
(Street or P.O. Box)

(Owner's Signature)  
(City) (State) (Zip Code)

INSTRUCTIONS

1. This certification is made under the provisions of § 1744 of Title 43 and § 28-28k of Title 30 of the United States Code; and the regulations thereunder (43 CFR Part 3830).
2. The claimant(s) **must** fill in the dates in paragraph 1 for the beginning and ending of the assessment year for which this waiver is sought.
3. The claimant(s) **must** fill in the date in paragraph 2 for the beginning of the assessment year for which this waiver is sought.
4. All claim and site names and Bureau of Land Management (BLM) serial numbers **must** be listed for the mining claims, mill sites, and tunnel sites for which the waiver is sought.
5. All owners of the mining claims, mill sites, and tunnel sites and their addresses **must** be given.
6. This waiver form **must** be signed by all the claimants or their designated agent, in original form. If an agent is designated, a notarized designation of agent, signed by all of the claimants with proper address given, **must** be submitted with this waiver.

7. This form **must** be filed no later than September 1st for the upcoming assessment year in the BLM State Office where the mining claims or sites are recorded, or the waiver cannot be granted by the BLM. (Example: to obtain a waiver for the assessment year 2000, which begins at noon on September 1, 1999, you **must** qualify for and file for a waiver no later than September 1, 1999, in the proper BLM State Office).
8. For all mining claims which require assessment work, you **must** record an affidavit of labor on or before the December 30th immediately following the filing of this waiver. For all other mining claims or sites waived, you **must** record a notice of intent to hold on or before the December 30th immediately following the filing of this waiver.
9. Mill and tunnel sites may also be listed upon this waiver and be waived from payment of the maintenance fee. A notice of intent to hold for these sites is required to be filed by the December 30th following the filing of this waiver.

NOTICE/BURDEN HOURS STATEMENT

The Privacy Act of 1974, *as amended*, and the regulation in 43 CFR 2.48(d) provide that you be furnished the following information in connection with the information required by this certification of waiver from rental fees.

**AUTHORITY:** 30 U.S.C. 28-28k; 43 U.S.C. 1201, 1457, 1740, and 1744; and 43 CFR 3830.

**PRINCIPLE PURPOSE:** This information is to be used to verify that the owner(s) (claimants) of a mining claim has complied with 30 U.S.C. 28f and is entitled to perform assessment work in lieu of paying the maintenance fee for the mining claims listed on this form.

**ROUTINE USE:** (1) Adjudication of the claimant(s) certification of waiver from paying the maintenance fee otherwise required by 30 U.S.C. 28f. (2) Disclosure may be made to appropriate Federal agencies when location is made within the agency's geographic area of responsibility. (3) Information from the record and/or the record will be transferred to the appropriate Federal, State, or local agency, or a member of the public in response to a specific request for pertinent information. (4) Information may also be provided to the Department of Justice or in a proceeding before a court or adjudicative body; or to Federal, State, local or foreign agencies when needed for enforcement of civil or criminal codes or applicable regulations concerning title rights upon the public land.

**EFFECT OF NOT PROVIDING INFORMATION:** Disclosure of this information is required by 30 U.S.C. 28f and 43 CFR Part 3830 for those qualified claimants wishing to take the small miner waiver allowed. Failure to supply the information required in this form to support the claimants certification of waiver from payment of the otherwise required maintenance fees will result in the waiver being disallowed and the mining claims subject to forfeiture by BLM under 30 U.S.C. 28i.

The Paperwork Reduction Act of 1995 requires us to inform you that:

This information is being collected to allow the BLM to determine if you qualify for a waiver from the payment of \$100 per mining claim or site maintenance fee established in 30 U.S.C. 28f and the implementing regulations at 43 CFR 3830. A response to this request is required in accordance with the statute to obtain your benefit.

BLM would like you to know that you do not have to respond to this or any other, Federal agency-sponsored information collection unless it displays a currently valid OMB control number.

Public reporting burden for this form is estimated to average 30 minutes (.33 hours) per response, including time to review instructions, gathering and maintaining data, and completing and reviewing the form. Direct comments regarding this burden estimate, or any other aspect of this form, to the U.S. Department of the Interior, Bureau of Land Management, (100-1074) Bureau Information Collection Clearance Officer (WO-630), Main Stop 401, L.S. 1849 C St., N.W., Washington, D.C. 20240.

PHOENIX  
2011  
SEP 10  
BLM  
FIELD OFFICE

FOR OFFICIAL USE ONLY

Requested By: RONALD SCHWARTZ  
SHELLY D BAKER, RECORDER  
OFFICIAL RECORDS OF LA PAZ COUNTY, AZ  
06-29-2011 03:54 PM Recording Fee \$19.00

When Recorded Return Document to:  
RON SCHWARTZ  
46204 E. HWY 60  
SALOME AZ 85348

Check here is this is a change of address.  
Telephone: 928-927-4298  
E-mail address: \_\_\_\_\_

**AFFIDAVIT OF PERFORMANCE OF ANNUAL WORK**

1. State of Arizona, County of La Paz ss:  
2. I (Name) RON SCHWARTZ  
3. Reside at (Address) 46204 E. HWY 60

RECEIVED  
BLM AZ STATE OFFICE  
2011 JUL 20 A 9:09  
PHOENIX, ARIZONA  
BLM Date Stamp

City SALOME County La Paz  
State AZ Zip 85348

being duly sworn, depose and say that I am a citizen of the United States, more than eighteen years of age, and that all of the facts set forth in this affidavit, subject to the provisions and penalties of 18 U.S.C. 1001 pertaining to the filing of false, fictitious, or fraudulent statements with the United States, are true and correct according to the best of my knowledge, information and belief.  
4. Owner's name and address (if not shown in Items 1-3 above). CAROL AND RICHARD ROLAND  
46342 E. PERRY DRIVE  
SALOME AZ 85348  
RON AND VALERIE SCHWARTZ  
46204 E. HWY 60 SALOME AZ 853

5. That I am personally acquainted with the mining claim(s). The work and improvements were made by and at the expense of the owner(s) of said claim(s). Said contiguous group of claims, listed on this document, are situated in the \_\_\_\_\_ (optional) Mining District; \_\_\_\_\_ County, Arizona.

Line No.	AMC NUMBER	CLAIM/SITE NAME	COUNTY RECORDER DATA (if available)	TWP	RNG	SEC
✓ 1	367222	LUCKY STAR	2005-05178	4N	18W	36
2						
3						
4						
5						
6						

AFFIDAVIT OF PERFORMANCE OF ANNUAL WORK - page 2

RECEIVED  
BLM AZ STATE OFFICE  
2011 JUL 20 A 9:09  
PHOENIX, ARIZONA  
BLM  
Date  
Stamp

7						
8						
9						
10						

6. That between the dates starting at 12 o'clock noon on September 1, 20 10 and ending at 12 o'clock noon on September 1, 20 11 at least \$ 300.00 dollars worth of work and improvements were done and performed upon said claim(s) or upon one or more of a contiguous group of claims for the benefit of all, wholly or partly outside of a contiguous group of claims for the benefit of all, not including the location work.

7. That the following persons were employed to perform the work and improvements described herein: RON AND VALERIE SCHWARTZ AND CAROL AND RICHARD ROLAND


8. That the work and improvements performed were: Exploration work

9. Dated: 6/27/11 Signature: Ron Schwartz

SUBSCRIBED AND SWORN TO before me, a Notary Public, this 27th day of June 20 11

By: Ronald Otto Schwartz  
Notary Public Serota h Warner

My Commission Expires 4/2/2013



Bureau of Land Management  
Arizona State Office  
[www.az.blm.gov](http://www.az.blm.gov)

No. of Claims: 1 x \$10 1000  
 Check No.: \_\_\_\_\_ Init. RS  
 Receipt No.: 23856320  
 For BLM Use Only



UNITED STATES DEPARTMENT OF THE INTERIOR  
BUREAU OF LAND MANAGEMENT

*LM*

AMC 395451

FORM APPROVED  
OMB NO. 1004-0114  
Expires: February 28, 2010

MAINTENANCE FEE WAIVER CERTIFICATION

SEE INSTRUCTIONS ON REVERSE


1. This small miner waiver is filed for the assessment year beginning at noon on September 1, \_\_\_\_\_ and ending at noon on September 1, \_\_\_\_\_.
2. The undersigned and all related parties owned ten or fewer mining claims, mill, or tunnel sites located and maintained on Federal lands in the United States of America on September 1, \_\_\_\_\_.
3. The undersigned have performed the assessment work required by law for each mining claim listed prior to filing this waiver and understand that by filing this form; an affidavit of assessment work must be recorded by the December 30th following the filing of this waiver.
4. The undersigned understand that if the assessment work obligation has not yet come due under 30 U.S.C. 28 (for those claims in their first assessment year only); a notice of intent to hold reciting this condition must be recorded by the December 30th following the filing of this waiver.
5. The undersigned understand that mill and tunnel sites may also be listed upon this waiver and be waived from payment of the maintenance fee; and that a notice of intent to hold for these sites is required to be recorded by the December 30th immediately following the filing of this waiver.
6. The undersigned understand and acknowledge that pursuant to 43 U.S.C. 1212 and 18 U.S.C. 1001; the filing or recording of a false, fictitious, or fraudulent document with the Bureau of Land Management may result in a fine of up to \$250,000, a prison term not to exceed five years, or both.
7. The mining claims, mill or tunnel sites for which this waiver from payment of the maintenance fees is requested are:

CLAIM OR SITE NAME	BLM RECORDATION SERIAL NUMBER
1. MAGIC MOMENTS	395451
2.	
3.	
4.	
5.	
6.	
7.	
8.	
9.	
10.	


RECEIVED  
 BLM AZ STATE OFFICE  
 PHOENIX, ARIZONA  
 2011 JUL 20 A 9:10

The owner(s) (claimants) of the above mining claims and sites are:

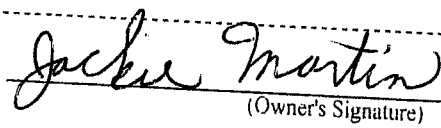
RONALD SCHWARTZ  
 (Owner's Name - Please Print)  
 46204 E. HWY 60  
 (Street or P.O. Box)  
 SALOME AZ 85348  
 (City) (State) (Zip Code)

  
 (Owner's Signature)

VELERIE HESS SCHWARTZ  
 (Owner's Name - Please Print)  
 46204 E. HWY 60  
 (Street or P.O. Box)  
 SALOME AZ 85348  
 (City) (State) (Zip Code)

  
 (Owner's Signature)

JACKIE MARTIN  
 (Owner's Name - Please Print)  
 46261 E. HWY 60  
 (Street or P.O. Box)  
 SALOME AZ 85348  
 (City) (State) (Zip Code)

  
 (Owner's Signature)

MEL MARTIN  
(Owner's Name - Please Print)

Mel Martin  
(Owner's Signature)

46261 E. Hwy 60  
(Street or P.O. Box)

SALOME AZ 85348  
(City) (State) (Zip Code)

(Owner's Name - Please Print)

(Owner's Signature)

(Street or P.O. Box)

(City) (State) (Zip Code)

(Owner's Name - Please Print)

(Owner's Signature)

(Street or P.O. Box)

(City) (State) (Zip Code)

(Owner's Name - Please Print)

(Owner's Signature)

(Street or P.O. Box)

(City) (State) (Zip Code)

INSTRUCTIONS

1. This certification is made under the provisions of § 1744 of Title 43 and § 28-28k of Title 30 of the United States Code; and the regulations thereunder (43 CFR Part 3830).
2. The claimant(s) **must** fill in the dates in paragraph 1 for the beginning and ending of the assessment year for which this waiver is sought.
3. The claimant(s) **must** fill in the date in paragraph 2 for the beginning of the assessment year for which this waiver is sought.
4. All claim and site names and Bureau of Land Management (BLM) serial numbers **must** be listed for the mining claims, mill sites, and tunnel sites for which the waiver is sought.
5. All owners of the mining claims, mill sites, and tunnel sites and their addresses **must** be given.
6. This waiver form **must** be signed by all the claimants or their designated agent, in original form. If an agent is designated, a notarized designation of agent, signed by all of the claimants with proper address given, **must** be submitted with this waiver.
7. This form **must** be filed no later than September 1st for the upcoming assessment year in the BLM State Office where the mining claims or sites are recorded, or the waiver cannot be granted by the BLM. (Example: to obtain a waiver for the assessment year 2000, which begins at noon on September 1, 1999, you **must** qualify for and file for a waiver no later than September 1, 1999, in the proper BLM State Office).
8. For all mining claims which require assessment work, you **must** record an affidavit of labor on or before the December 30th immediately following the filing of this waiver. For all other mining claims or sites waived, you **must** record a notice of intent to hold on or before the December 30th immediately following the filing of this waiver.
9. Mill and tunnel sites may also be listed upon this waiver and be waived from payment of the maintenance fee. A notice of intent to hold for these sites is required to be filed by the December 30th following the filing of this waiver.

NOTICE/BURDEN HOURS STATEMENT

The Privacy Act of 1974, *as amended*, and the regulation in 43 CFR 2.48(d) provide that you be furnished the following information in connection with the information required by this certification of waiver from rental fees.

**AUTHORITY:** 30 U.S.C. 28-28k; 43 U.S.C. 1201, 1457, 1740, and 1744; and 43 CFR 3830.

**PRINCIPLE PURPOSE:** This information is to be used to verify that the owner(s) (claimants) of a mining claim has complied with 30 U.S.C. 28f and is entitled to perform assessment work in lieu of paying the maintenance fee for the mining claims listed on this form.

**ROUTINE USE:** (1) Adjudication of the claimant(s) certification of waiver from paying the maintenance fee otherwise required by 30 U.S.C. 28f. (2) Disclosure may be made to appropriate Federal agencies when location is made within the agency's geographic area of responsibility. (3) Information from the record and/or the record will be transferred to the appropriate Federal, State, or local agency, or a member of the public in response to a specific request for pertinent information. (4) Information may also be provided to the Department of Justice or in a proceeding before a court or adjudicative body; or to Federal, State, local or foreign agencies when needed for enforcement of civil or criminal codes or applicable regulations concerning title rights upon the public land.

**EFFECT OF NOT PROVIDING INFORMATION:** Disclosure of this information is required by 30 U.S.C. 28f and 43 CFR Part 3830 for those qualified claimants wishing to take the small miner waiver allowed. Failure to supply the information required in this form to support the claimants certification of waiver from payment of the otherwise required maintenance fees will result in the waiver being disallowed and the mining claims subject to forfeiture by BLM under 30 U.S.C. 28i.

The Paperwork Reduction Act of 1995 requires us to inform you that:

This information is being collected to allow the BLM to determine if you qualify for a waiver from the payment of \$100 per mining claim or site maintenance fee established in 30 U.S.C. 28f and the implementing regulations at 43 CFR 3830. A response to this request is required in accordance with the statute to obtain your benefit.

BLM would like you to know that you do not have to respond to this, or any other, Federal agency-sponsored information collection unless it displays a currently valid OMB control number.

Public reporting burden for this form is estimated to average 20 minutes (.33 hours) per response, including time to review instructions, gathering and maintaining data, and completing and reviewing the form. Direct comments regarding this burden estimate, or any other aspect of this form, to the U.S. Department of the Interior, Bureau of Land Management, (1004-0114) Bureau Information Collection Clearance Officer (WO-630), Mail Stop 401-7, 1849 C St., N.W., Washington, D.C. 20240.

FOR OFFICIAL USE ONLY

PHOENIX ARIZONA

2001 JUN 28 9:10 AM

BLM STATE OFFICE

When Recorded Return Document to:  
RON SCHWARTZ  
46204 E. HWY 60  
SALOME AZ  
85348

Check here is this is a change of address.  
 Telephone: 928-927-4298  
 E-mail address: \_\_\_\_\_

**AFFIDAVIT OF PERFORMANCE OF ANNUAL WORK**

1. State of Arizona, County of La Paz ss:  
 2. I (Name) RON SCHWARTZ  
 3. Reside at (Address) 46204 E. HWY 60

RECEIVED  
 BLM AZ STATE OFFICE  
 2011 JUL 20 A 9:10  
 PHOENIX, ARIZONA  
 BLM Date Stamp

City SALOME County La Paz  
 State AZ zip 85348

being duly sworn, depose and say that I am a citizen of the United States, more than eighteen years of age, and that all of the facts set forth in this affidavit, subject to the provisions and penalties of 18 U.S.C. 1001 pertaining to the filing of false, fictitious, or fraudulent statements with the United States, are true and correct according to the best of my knowledge, information and belief. MEL MARTIN 46261 E. HWY 60 SALOME AZ 85348  
 4. Owner's name and address (If not shown in Items 1-3 above). JACKIE MARTIN 46204 E. HWY 60 SALOME AZ 85348

5. That I am personally acquainted with the mining claim(s). The work and improvements were made by and at the expense of the owner(s) of said claim(s). Said contiguous group of claims, listed on this document, are situated in the \_\_\_\_\_ (optional) Mining District; \_\_\_\_\_ County, Arizona.

Line No.	AMC NUMBER	CLAIM/SITE NAME	COUNTY RECORDER DATA (If available)	TWP	RNG	SEC
1	395451	MAGIC MOMENTS	2008-04271	17W	3N	1
2						
3						
4						
5						
6						

AFFIDAVIT OF PERFORMANCE OF ANNUAL WORK - page 2

RECEIVED  
BLM AZ STATE OFFICE  
2011 JUL 20 A 9:10  
PHOENIX, ARIZONA  
BLM  
Date  
Stamp

7						
8						
9						
10						

6. That between the dates starting at 12 o'clock noon on September 1, 20 10 and ending at 12 o'clock noon on September 1, 20 11 at least \$ 300.00 dollars worth of work and improvements were done and performed upon said claim(s) or upon one or more of a contiguous group of claims for the benefit of all, wholly or partly outside of a contiguous group of claims for the benefit of all, not including the location work.

7. That the following persons were employed to perform the work and improvements described herein: RON AND VALERIE SCHWARTZ MEL AND JACKIE MARTIN

8. That the work and improvements performed were: Exploration work

9. Dated: 6/27/11 Signature: Ron Schwartz

SUBSCRIBED AND SWORN TO before me, a Notary Public, this 27th day of June 20 11

By: Ronald Otto Schwartz

Notary Public Loretta A. Warner

My Commission Expires 4/2/2013



No. of Claims: 1  
 Check No.: 2385630 Init. SW  
 Receipt No.: 2385630  
 For BLM Use Only

Bureau of Land Management  
Arizona State Office  
[www.az.blm.gov](http://www.az.blm.gov)



400

UNITED STATES DEPARTMENT OF THE INTERIOR  
BUREAU OF LAND MANAGEMENT

101

AMC 352549

MAINTENANCE FEE WAIVER CERTIFICATION

FORM APPROVED  
OMB NO. 1004-0114  
Expires: February 28, 2010

SEE INSTRUCTIONS ON REVERSE

1. This small miner waiver is filed for the assessment year beginning at noon on September 1, \_\_\_\_\_ and ending at noon on September 1, \_\_\_\_\_.
2. The undersigned and all related parties owned ten or fewer mining claims, mill, or tunnel sites located and maintained on Federal lands in the United States of America on September 1, \_\_\_\_\_.
3. The undersigned have performed the assessment work required by law for each mining claim listed prior to filing this waiver and understand that by filing this form; an affidavit of assessment work **must** be recorded by the December 30th following the filing of this waiver.
4. The undersigned understand that if the assessment work obligation has not yet come due under 30 U.S.C. 28 (for those claims in their first assessment year only); a notice of intent to hold reciting this condition **must** be recorded by the December 30th following the filing of this waiver.
5. The undersigned understand that mill and tunnel sites may also be listed upon this waiver and be waived from payment of the maintenance fee; and that a notice of intent to hold for these sites is required to be recorded by the December 30th immediately following the filing of this waiver.
6. The undersigned understand and acknowledge that pursuant to 43 U.S.C. 1212 and 18 U.S.C. 1001; the filing or recording of a false, fictitious, or fraudulent document with the Bureau of Land Management may result in a fine of up to \$250,000, a prison term not to exceed five years, or both.
7. The mining claims, mill or tunnel sites for which this waiver from payment of the maintenance fees is requested are:

CLAIM OR SITE NAME	BLM RECORDATION SERIAL NUMBER
1. EAGLE ONE	352549
2. EAGLE TWO	352550
3.	
4.	
5.	
6.	
7.	
8.	
9.	
10.	

The owner(s) (claimants) of the above mining claims and sites are:

RONALD SCHWARTZ  
(Owner's Name - Please Print)  
 46204 E. Hwy 60  
(Street or P.O. Box)  
 SALOME AZ 85348  
(City) (State) (Zip Code)

*Ron Schwartz*  
(Owner's Signature)

RECEIVED  
 BLM AZ STATE OFFICE  
 PHOENIX, ARIZONA  
 2011 JUL 20 A 9:10

\_\_\_\_\_  
(Owner's Name - Please Print)  
 \_\_\_\_\_  
(Street or P.O. Box)  
 \_\_\_\_\_  
(City) (State) (Zip Code)

\_\_\_\_\_  
(Owner's Name - Please Print)  
 \_\_\_\_\_  
(Street or P.O. Box)  
 \_\_\_\_\_  
(City) (State) (Zip Code)

\_\_\_\_\_  
(Owner's Signature)

UNITED STATES DEPARTMENT OF THE INTERIOR  
BUREAU OF LAND MANAGEMENT

*LM*

MAINTENANCE FEE WAIVER CERTIFICATION

FORM APPROVED  
OMB NO. 1004-0114  
Expires: February 28, 2010

SEE INSTRUCTIONS ON REVERSE

1. This small miner waiver is filed for the assessment year beginning at noon on September 1, \_\_\_\_\_ and ending at noon on September 1, \_\_\_\_\_.
2. The undersigned and all related parties owned ten or fewer mining claims, mill, or tunnel sites located and maintained on Federal lands in the United States of America on September 1, \_\_\_\_\_.
3. The undersigned have performed the assessment work **required by law** for each mining claim listed **prior to filing this waiver** and understand that by filing this form; an affidavit of assessment work **must** be recorded by the December 30th following the filing of this waiver.
4. The undersigned understand that if the assessment work obligation has not yet come due under 30 U.S.C. 28 (for those claims in their first assessment year only); a notice of intent to hold reciting this condition **must** be recorded by the December 30th following the filing of this waiver.
5. The undersigned understand that mill and tunnel sites may also be listed upon this waiver and be waived from payment of the maintenance fee; and that a notice of intent to hold for these sites is required to be recorded by the December 30th immediately following the filing of this waiver.
6. The undersigned understand and acknowledge that pursuant to 43 U.S.C. 1212 and 18 U.S.C. 1001; the filing or recording of a false, fictitious, or fraudulent document with the Bureau of Land Management may result in a fine of up to \$250,000, a prison term not to exceed five years, or both.
7. The mining claims, mill or tunnel sites for which this waiver from payment of the maintenance fees is requested are:

CLAIM OR SITE NAME	BLM RECORDATION SERIAL NUMBER
1. JACKIE'S MYSTIC GEODES	357015
2.	
3.	
4.	
5.	
6.	
7.	
8.	
9.	
10.	

The owner(s) (claimants) of the above mining claims and sites are:

JACKIE MARTIN  
(Owner's Name - Please Print)  
 46261 E. Hwy 60  
(Street or P.O. Box)  
 SALOME AZ 85348  
(City) (State) (Zip Code)

*Jackie Martin*  
(Owner's Signature)

RON SCHWARTZ  
(Owner's Name - Please Print)  
 46204 E. Hwy 60  
(Street or P.O. Box)  
 SALOME AZ 85348  
(City) (State) (Zip Code)

*Ron Schwartz*  
(Owner's Signature)

RECEIVED  
 BLM AZ STATE OFFICE  
 PHOENIX ARIZONA  
 2011 JUL 20 A 9:10

\_\_\_\_\_  
(Owner's Name - Please Print)  
 \_\_\_\_\_  
(Street or P.O. Box)  
 \_\_\_\_\_  
(City) (State) (Zip Code)

\_\_\_\_\_  
(Owner's Signature)

Requested By: RONALD SCHWARTZ  
SHELLY D BAKER, RECORDER  
OFFICIAL RECORDS OF LA PAZ COUNTY, AZ  
06-29-2011 03:54 PM Recording Fee \$19.00

When Recorded Return Document to:  
RON SCHWARTZ  
46204 E. HWY 60  
SALOME AZ. 85348

Check here is this is a change of address.

Telephone: 928-927-4298

E-mail address: \_\_\_\_\_

**AFFIDAVIT OF PERFORMANCE OF ANNUAL WORK**

1. State of Arizona, County of La Paz ss:

2. I (Name) RON SCHWARTZ

3. Reside at (Address) 46204 E. HWY 60

City SALOME County La Paz  
State AZ Zip 85348

being duly sworn, depose and say that I am a citizen of the United States, more than eighteen years of age, and that all of the facts set forth in this affidavit, subject to the provisions and penalties of 18 U.S.C. 1001 pertaining to the filing of false, fictitious, or fraudulent statements with the United States, are true and correct according to the best of my knowledge, information and belief.

4. Owner's name and address (if not shown in Items 1-3 above).  
SAME

5. That I am personally acquainted with the mining claim(s). The work and improvements were made by and at the expense of the owner(s) of said claim(s). Said contiguous group of claims, listed on this document, are situated in the Ellsworth (optional) Mining District; La Paz County, Arizona.

RECEIVED  
BLM AZ STATE OFFICE  
JUL 20 A 9:10  
PHOENIX, ARIZONA  
BLM  
Date  
Stamp

Line No.	AMC NUMBER	CLAIM/SITE NAME	COUNTY RECORDER DATA (If available)	TWP	RNG	SEC
✓ 1	352549	Eagle one	1999-4131	4N	13W	15
✓ 2	352550	Eagle Two	1999-4132	4N	13W	15 AND 10
3						
4						
5						
6						

AFFIDAVIT OF PERFORMANCE OF ANNUAL WORK — page 2

RECEIVED  
BLM AZ STATE OFFICE  
PHOENIX, ARIZONA  
2011 JUL 20 A 9:10  
BLM  
Date  
Stamp

7						
8						
9						
10						

6. That between the dates starting at 12 o'clock noon on September 1, 20 10 and ending at 12 o'clock noon on September 1, 20 11 at least \$ 300.00 dollars worth of work and improvements were done and performed upon said claim(s) or upon one or more of a contiguous group of claims for the benefit of all, wholly or partly outside of a contiguous group of claims for the benefit of all, not including the location work.

7. That the following persons were employed to perform the work and improvements described herein: RON SCHWARTZ

8. That the work and improvements performed were: Exploration work


9. Dated: 6/27/11 Signature: Ron Schwartz

SUBSCRIBED AND SWORN TO before me, a Notary Public, this 27th day of June, 20 11

By: Ronald Otto Schwartz

Notary Public Loretta A Warner

My Commission Expires 4/2/2013



No. of Claims: 2 x \$10 = \$20.00  
 Check No.: \_\_\_\_\_ Init. SW  
 Receipt No.: 2385232  
 For BLM Use Only

Bureau of Land Management  
Arizona State Office  
[www.az.blm.gov](http://www.az.blm.gov)



Requested By: RONALD SCHWARTZ  
SHELLY D BAKER, RECORDER  
OFFICIAL RECORDS OF LA PAZ COUNTY, AZ  
06-29-2011 03:54 PM Recording Fee \$19.00

When Recorded Return Document to:

RON SCHWARTZ  
46204 E. HWY 60  
SALOME AZ,  
85348

AMC 357015

Check here is this is a change of address.

Telephone: 928-927-4298

E-mail address: \_\_\_\_\_

**AFFIDAVIT OF PERFORMANCE OF ANNUAL WORK**

1. State of Arizona, County of La Paz ss:

2. I (Name) RON SCHWARTZ

3. Reside at (Address) 46204 E. HWY 60

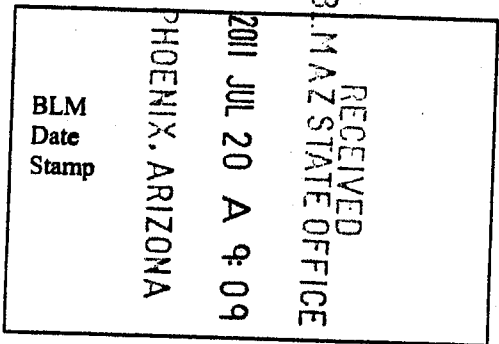
City SALOME County La Paz

State AZ zip 85348 being duly sworn, depose and say that I am a citizen of the United States, more than eighteen years of age, and that all of the facts set forth in this affidavit, subject to the provisions and penalties of 18 U.S.C. 1001 pertaining to the filing of false, fictitious, or fraudulent statements with the United States, are true and correct according to the best of my knowledge, information and belief.

4. Owner's name and address (If not shown in Items 1-3 above). JACKIE MARTIN 46261 E HWY  
RON SCHWARTZ 46204 E HWY  
SALOME AZ 85348

5. That I am personally acquainted with the mining claim(s). The work and improvements were made by and at the expense of the owner(s) of said claim(s). Said contiguous group of claims, listed on this document, are situated in the

Plomosa (optional) Mining District; La Paz County, Arizona.



Line No.	AMC NUMBER	CLAIM/SITE NAME	COUNTY RECORDER DATA (If available)	TWP	RNG	SEC
1	357015	JACKIES MYSTIC GEODES	2002-05768	3N	17W	12
2						
3						
4						
5						
6						

RECEIVED  
 BLM AZ STATE OFFICE  
 PHOENIX, ARIZONA  
 2011 JUL 20 A 9:10  
 BLM  
 Date  
 Stamp

7						
8						
9						
10						

6. That between the dates starting at 12 o'clock noon on September 1, 20 10 and ending at 12 o'clock noon on September 1, 20 11 at least \$ 300.00 dollars worth of work and improvements were done and performed upon said claim(s) or upon one or more of a contiguous group of claims for the benefit of all, wholly or partly outside of a contiguous group of claims for the benefit of all, not including the location work.

7. That the following persons were employed to perform the work and improvements described herein: \_\_\_\_\_  
RON SCHWARTZ AND JACKIE MARTIN

8. That the work and improvements performed were: Exploration work


9. Dated: 6/26/11 Signature: Ron Schwartz

SUBSCRIBED AND SWORN TO before me, a Notary Public, this 27th day of June 20 11

By: Ronald Otto Schwartz

Notary Public Loretta A Warner

My Commission Expires 4/2/2013



Bureau of Land Management  
 Arizona State Office  
[www.az.blm.gov](http://www.az.blm.gov)

No. of Claims: 1  
 Check No.: \_\_\_\_\_ Init. RS  
 Receipt No.: 238B38  
 For BLM Use Only

**United States Department of the Interior**  
**Bureau of Land Management**  
 LANDS/RECREATION & PLANNING  
 ONE N CENTRAL AVE  
 PHOENIX, AZ 85004 -2203  
 Phone: 602-417-9200

Receipt

No: 2385632

<b>Transaction #:</b> 2460636	
<b>Date of Transaction:</b> 07/20/2011	
CUSTOMER:	
RONALD SCHWARTZ 46204 HIGHWAY 60 SALOME, AZ 85348-3612 US	

LINE #	QTY	DESCRIPTION	REMARKS	UNIT PRICE	TOTAL
1	1.00	LOCATABLE MINERALS / MINING CLAIMS-NOT NEW-UNADJUD, ONE AUTH NO. ONLY / MINING CLAIM MONEY RECEIVED CASES: AMC367222/\$50.00	WAIVER/POL-5	- n/a -	50.00
<b>TOTAL:</b>					<b>\$50.00</b>

PAYMENT INFORMATION					
1	AMOUNT:	50.00	POSTMARKED:	07/18/2011	
	TYPE:	CHECK	RECEIVED:	07/20/2011	
	CHECK NO:	1823			
	NAME:	SCHWARTZ, RONALD O 46204 HIGHWAY 60 SALOME AZ 85348-3612 US			

REMARKS

This receipt was generated by the automated BLM Collections and Billing System and is a paper representation of a portion of the official electronic record contained therein.

Mr J SCHWARTZ  
6 204 E. Hwy 60  
SALOME AZ  
85348



1000

85004

U.S. POSTAGE  
PAID  
QUARTZSITE, AZ  
85346  
JUL 18, 11  
AMOUNT

**\$0.84**  
00033298-02

RECEIVED  
STATE ELECT  
JUL 18 P 1:57  
QUARTZSITE, ARIZONA

Bureau of Land Management  
Lands/Recreation and Planning  
one N. Central ave.  
Phoenix AZ.  
85004-2203



UNITED STATES DEPARTMENT OF THE INTERIOR  
BUREAU OF LAND MANAGEMENT

*SMC* AMC 352549

MAINTENANCE FEE WAIVER CERTIFICATION

338

FORM APPROVED  
OMB NO. 1004-0114  
Expires: February 28, 2010

SEE INSTRUCTIONS ON REVERSE

1. This small miner waiver is filed for the assessment year beginning at noon on September 1, \_\_\_\_\_ and ending at noon on September 1, \_\_\_\_\_.
2. The undersigned and all related parties owned ten or fewer mining claims, mill, or tunnel sites located and maintained on Federal lands in the United States of America on September 1, \_\_\_\_\_.
3. The undersigned have performed the assessment work **required by law** for each mining claim listed **prior to filing this waiver** and understand that by filing this form; an affidavit of assessment work **must** be recorded by the December 30th following the filing of this waiver.
4. The undersigned understand that if the assessment work obligation has not yet come due under 30 U.S.C. 28 (for those claims in their first assessment year only); a notice of intent to hold reciting this condition **must** be recorded by the December 30th following the filing of this waiver.
5. The undersigned understand that mill and tunnel sites may also be listed upon this waiver and be waived from payment of the maintenance fee; and that a notice of intent to hold for these sites is required to be recorded by the December 30th immediately following the filing of this waiver.
6. The undersigned understand and acknowledge that pursuant to 43 U.S.C. 1212 and 18 U.S.C. 1001; the filing or recording of a false, fictitious, or fraudulent document with the Bureau of Land Management may result in a fine of up to \$250,000, a prison term not to exceed five years, or both.
7. The mining claims, mill or tunnel sites for which this waiver from payment of the maintenance fees is requested are:

CLAIM OR SITE NAME	BLM RECORDATION SERIAL NUMBER
1. EAGLE ONE	352549
2. EAGLE TWO	352550
3.	
4.	
5.	
6.	
7.	
8.	
9.	
10.	

RECEIVED  
BLM AZ STATE OFFICE  
2010 JUL - 8 A 7:55  
PHOENIX, ARIZONA

The owner(s) (claimants) of the above mining claims and sites are:

RONALD SCHWARTZ ✓  
 (Owner's Name - Please Print)  
 46204 E. HWY 60  
 (Street or P.O. Box)  
 SALOME AZ 85348  
 (City) (State) (Zip Code)

*Ron Schwartz*  
 (Owner's Signature)

\_\_\_\_\_  
 (Owner's Name - Please Print)  
 \_\_\_\_\_  
 (Street or P.O. Box)  
 \_\_\_\_\_  
 (City) (State) (Zip Code)

\_\_\_\_\_  
 (Owner's Signature)  
*TS 9/9/2010* @K  
**ENTERED INTO COMPUTER**

\_\_\_\_\_  
 (Owner's Name - Please Print)  
 \_\_\_\_\_  
 (Street or P.O. Box)  
 \_\_\_\_\_  
 (City) (State) (Zip Code)

\_\_\_\_\_  
 (Owner's Signature)



(Owner's Name - Please Print)	(Owner's Signature)		
(Street or P.O. Box)	(City)	(State)	(Zip Code)
(Owner's Name - Please Print)	(Owner's Signature)		
(Street or P.O. Box)	(City)	(State)	(Zip Code)
(Owner's Name - Please Print)	(Owner's Signature)		
(Street or P.O. Box)	(City)	(State)	(Zip Code)
(Owner's Name - Please Print)	(Owner's Signature)		
(Street or P.O. Box)	(City)	(State)	(Zip Code)

**INSTRUCTIONS**

- |  |  |
|--|--|
| <ol style="list-style-type: none"> <li>1. This certification is made under the provisions of § 1744 of Title 43 and § 28-28k of Title 30 of the United States Code; and the regulations thereunder (43 CFR Part 3830).</li> <li>2. The claimant(s) <b>must</b> fill in the dates in paragraph 1 for the beginning and ending of the assessment year for which this waiver is sought.</li> <li>3. The claimant(s) <b>must</b> fill in the date in paragraph 2 for the beginning of the assessment year for which this waiver is sought.</li> <li>4. All claim and site names and Bureau of Land Management (BLM) serial numbers <b>must</b> be listed for the mining claims, mill sites, and tunnel sites for which the waiver is sought.</li> <li>5. All owners of the mining claims, mill sites, and tunnel sites and their addresses <b>must</b> be given.</li> <li>6. This waiver form <b>must</b> be signed by all the claimants or their designated agent, in original form. If an agent is designated, a notarized designation of agent, signed by all of the claimants with proper address given, <b>must</b> be submitted with this waiver.</li> </ol> | <ol style="list-style-type: none"> <li>7. This form <b>must</b> be filed no later than September 1st for the upcoming assessment year in the BLM State Office where the mining claims or sites are recorded, or the waiver cannot be granted by the BLM. (Example: to obtain a waiver for the assessment year 2000, which begins at noon on September 1, 1999, you <b>must</b> qualify for and file for a waiver no later than September 1, 1999, in the proper BLM State Office).</li> <li>8. For all mining claims which require assessment work, you <b>must</b> record an affidavit of labor on or before the December 30th immediately following the filing of this waiver. For all other mining claims or sites waived, you <b>must</b> record a notice of intent to hold on or before the December 30th immediately following the filing of this waiver.</li> <li>9. Mill and tunnel sites may also be listed upon this waiver and be waived from payment of the maintenance fee. A notice of intent to hold for these sites is required to be filed by the December 30th following the filing of this waiver.</li> </ol> |
|--|--|

**NOTICE/BURDEN HOURS STATEMENT**

The Privacy Act of 1974, *as amended*, and the regulation in 43 CFR 2.48(d) provide that you be furnished the following information in connection with the information required by this certification of waiver from rental fees.

**AUTHORITY:** 30 U.S.C. 28-28k; 43 U.S.C. 1201, 1457, 1740, and 1744; and 43 CFR 3830.

**PRINCIPLE PURPOSE:** This information is to be used to verify that the owner(s) (claimants) of a mining claim has complied with 30 U.S.C. 28f and is entitled to perform assessment work in lieu of paying the maintenance fee for the mining claims listed on this form.

**ROUTINE USE:** (1) Adjudication of the claimant(s) certification of waiver from paying the maintenance fee otherwise required by 30 U.S.C. 28f. (2) Disclosure may be made to appropriate Federal agencies when location is made within the agency's geographic area of responsibility. (3) Information from the record and/or the record will be transferred to the appropriate Federal, State, or local agency, or a member of the public in response to a specific request for pertinent information. (4) Information may also be provided to the Department of Justice or in a proceeding before a court or adjudicative body; or to Federal, State, local or foreign agencies when needed for enforcement of civil or criminal codes or applicable regulations concerning title rights upon the public land.

**EFFECT OF NOT PROVIDING INFORMATION:** Disclosure of this information is required by 30 U.S.C. 28f and 43 CFR Part 3830 for those qualified claimants wishing to take the small miner waiver allowed. Failure to supply the information required in this form to support the claimants certification of waiver from payment of the otherwise required maintenance fees will result in the waiver being disallowed and the mining claims subject to forfeiture by BLM under 30 U.S.C. 28i.

The Paperwork Reduction Act of 1995 requires us to inform you that:

This information is being collected to allow the BLM to determine if you qualify for a waiver from the payment of \$100 per mining claim or site maintenance fee established in 30 U.S.C. 28f and the implementing regulations at 43 CFR 3830. A response to this request is required in accordance with the statute to obtain your benefit.

BLM would like you to know that you do not have to respond to this, or any other, Federal agency-sponsored information collection unless it displays a currently valid OMB control number.

Public reporting burden for this form is estimated to average 20 minutes (.33 hours) per response, including time to review instructions, gathering and maintaining data, and completing and reviewing the form. Direct comments regarding this burden estimate, or any other aspect of this form, to the U.S. Department of the Interior, Bureau of Land Management, (1004-0114) Bureau Information Collection Clearance Officer (WO-630), Mail Stop 401 LS, 1849 C St., N.W., Washington, D.C. 20240.

PHOENIX, ARIZONA


RECEIVED

BLM AZ STATE OFFICE

FOR OFFICIAL USE ONLY

2000 JUL - 8 A 7:55

When Recorded Return Document to:

	Mr. Ronald Schwartz	_____
	46204 E. US Highway 60-70	_____
	Salome, AZ 85348	_____

Check here is this is a change of address.

Telephone: \_\_\_\_\_

E-mail address: \_\_\_\_\_

**AFFIDAVIT OF PERFORMANCE OF ANNUAL WORK**

1. State of Arizona, County of La Paz ss: \_\_\_\_\_


2. I (Name) RON SCHWARTZ

3. Reside at (Address) 46204 E. HWY 60  
SALOME AZ 85348

City SALOME County La Paz

State AZ Zip 85348 being duly sworn, depose and say that I am a citizen of the United States, more than eighteen years of age, and that all of the facts set forth in this affidavit, subject to the provisions and penalties of 18 U.S.C. 1001 pertaining to the filing of false, fictitious, or fraudulent statements with the United States, are true and correct according to the best of my knowledge, information and belief.

4. Owner's name and address (If not shown in Items 1-3 above).  
SAME



5. That I am personally acquainted with the mining claim(s). The work and improvements were made by and at the expense of the owner(s) of said claim(s). Said contiguous group of claims, listed on this document, are situated in the Ellsworth (optional) Mining District; La Paz County, Arizona.

Line No.	AMC NUMBER	CLAIM/SITE NAME	COUNTY RECORDER DATA (If available)	TWP	RNG	SEC
1	352549	Eagle one	1999-4131	4 N	13W	15
2	352550	Eagle two	1999-4132	4 N	13W	15 AND 10
3						
4			9/9/2010			
5		ENTERED INTO COMPUTER				
6						



AFFIDAVIT OF PERFORMANCE OF ANNUAL WORK - page 2

BLM Date Stamp	2010 JUL - 8 A 11:55	RECEIVED BLM AZ STATE OFFICE PHOENIX, ARIZONA
7		
8		
9		
10		

6. That between the dates starting at 12 o'clock noon on September 1, 2009 and ending at 12 o'clock noon on September 1, 2010 at least \$ 300,00 dollars worth of work and improvements were done and performed upon said claim(s) or upon one or more of a contiguous group of claims for the benefit of all, wholly or partly outside of a contiguous group of claims for the benefit of all, not including the location work.

7. That the following persons were employed to perform the work and improvements described herein: RON SCHWARTZ

8. That the work and improvements performed were: Exploration work


9. Dated: 7/10 Signature: Ron Schwartz

SUBSCRIBED AND SWORN TO before me, a Notary Public, this 7 day of June 2010

By: RON SCHWARTZ

Notary Public Carol M Callison

My Commission Expires 11-15-11



Bureau of Land Management  
Arizona State Office  
[www.az.blm.gov](http://www.az.blm.gov)

No. of Claims:	<u>2</u>	x \$10 =	<u>20.00</u>
Check No.:	<u>178</u>	Init.	<u>SPJ</u>
Receipt No.:	<u>2169449</u>		
For BLM Use Only			



**United States Department of the Interior**  
**Bureau of Land Management**  
 LANDS/RECREATION & PLANNING  
 ONE N CENTRAL AVE  
 PHOENIX, AZ 85004 -2203  
 Phone:

Receipt

No:

2169449

<b>Transaction #:</b> 2238878	
<b>Date of Transaction:</b> 07/12/2010	
<b>CUSTOMER:</b>	RONALD SCHWARTZ 46204 HIGHWAY 60 SALOME, AZ 85348-3612 US

LINE #	QTY	DESCRIPTION	REMARKS	UNIT PRICE	TOTAL
1	1.00	LOCATABLE MINERALS / MINING CLAIMS-NOT NEW-UNADJUD, ONE AUTH NO. ONLY / MINING CLAIM MONEY RECEIVED CASES: AMC367222/\$50.00	POL-WAIVER/5	- n/a -	50.00
<b>TOTAL:</b>					<b>\$50.00</b>

PAYMENT INFORMATION			
1	<b>AMOUNT:</b>	50.00	<b>POSTMARKED:</b> N/A
	<b>TYPE:</b>	CHECK	<b>RECEIVED:</b> 07/08/2010
	<b>CHECK NO:</b>	1778	
	<b>NAME:</b>	SCHWARTZ, RONALD 46204 HIGHWAY 60 SALOME AZ 85348-3612 US	

REMARKS

This receipt was generated by the automated BLM Collections and Billing System and is a paper representation of a portion of the official electronic record contained therein.

Please mail to

RON SCHWARTZ  
46204 E. HWY 60  
SALOME AZ  
85348

2009 2598  
Page 1 of 1  
Requested By: RON SCHWARTZ  
SHELLY D BAKER, RECORDER  
OFFICIAL RECORDS OF LA PAZ COUNTY, AZ  
07-02-2009 04:12 PM Recording Fee \$19.00



AMC 367222  
352549  
357015  
395451  
RECEIVED  
LA PAZ COUNTY RECORDER  
LA PAZ COUNTY, ARIZONA  
JUL 28 A 8:34

**AFFIDAVIT OF PERFORMANCE OF ANNUAL WORK**  
STATE OF ARIZONA, COUNTY OF La Paz ss:

Ronald Schwartz, being duly sworn, according to law, deposes and says:

That he/she is a citizen of the United States, more than 18 years of age and resides at 46204 E. HWY 60 SALOME AZ, La Paz County, Arizona;

That he/she is personally acquainted with the following unpatented mining claims which are situated in the Plomosa Mining District, La Paz County, Arizona, the name(s), book(s) and page(s) or document number(s) of the recording or the location notice(s) in the office of the recorder of said county and the BLM serial numbers of which are as follows:

CLAIM NAME	COUNTY RECORDERS DATA	BLM AMC SERIAL No.	SEC.(s)	TOWNSHIP	RANGE
<u>Lucky Star</u>	<u>2005-05178</u>	<u>367222</u>	<u>36</u>	<u>4N</u>	<u>18W</u>

That Ronald Schwartz and Valerie, whose address is 46204 E. Hwy 60 SALOME AZ 85348, is the owner of the above-described claims;

That between the dates of Sept 1 2008 and Sept 1 2009 in excess of Legal Requirement dollars (\$ 300.00 ) worth of work and improvements were done and performed upon or for the benefit of this claim group;

That such work and improvements consisted of Exploration work and were performed by Ron and Valerie Schwartz; and David and Carol Braunard

That the above work and improvements were made by and at the expense of Ron and Valerie Schwartz for David and Valerie Schwartz the owner of the claims, for the purpose of complying with the laws of the United States pertaining to assessments or annual work.

DATED this 30 day of June, 2009  
OWNER Ron Schwartz

STATE OF ARIZONA, COUNTY OF LA PAZ ss:  
The foregoing instrument was acknowledged before me on 30 day of June, 2009 by Ron Schwartz




Kathleen E. Stevens  
Notary Public

Commission Expires: 10/21/2011

Please mail to  
 RON SCHWARTZ  
 46204 E. HWY 60  
 SALOME AZ  
 85348

2009-02597  
 Page 1  
 Requested By: RON SCHWARTZ  
 SHELLY D BAKER, RECORDER  
 OFFICIAL RECORDS OF LA PAZ COUNTY, AZ  
 07-02-2009 04:12 PM Recording Fee \$19.00



RECEIVED  
 BLM AZ STATE OFFICE  
 2009 JUL 28 A 8:34

**AFFIDAVIT OF PERFORMANCE OF ANNUAL WORK**

STATE OF ARIZONA, COUNTY OF La Paz ss:

Ronald Schwartz, being duly sworn, according to law, deposes and says:

That he/she is a citizen of the United States, more than 18 years of age and resides at 46204 E. Hwy 60 Salome AZ, La Paz County, Arizona;

That he/she is personally acquainted with the following unpatented mining claims which are situated in the Ellsworth Mining District, La Paz County, Arizona, the name(s), book(s) and page(s) or document number(s) of the recording or the location notice(s) in the office of the recorder of said county and the BLM serial numbers of which are as follows:

CLAIM NAME	COUNTY RECORDERS DATA	BLM AMC SERIAL No.	SEC.(s)	TOWNSHIP	RANGE
<u>Eagle one</u>	<u>1999-4131</u>	<u>352549</u>	<u>15</u>	<u>4N</u>	<u>13W</u>
<u>Eagle two</u>	<u>1999-4132</u>	<u>352550</u>	<u>15 AND 10</u>	<u>4N</u>	<u>13W</u>

That Ronald Schwartz, whose address is 46204 E. Hwy 60 Salome AZ 85348, is the owner of the above-described claims;

That between the dates of SEPT. 1 2008 and SEPT 1 2009 in excess of Legal Requirement dollars (\$ 300.00 ) worth of work and improvements were done and performed upon or for the benefit of this claim group;

That such work and improvements consisted of Exploration work and were performed by Ron Schwartz; and

That the above work and improvements were made by and at the expense of Ron Schwartz for Ron Schwartz the owner of the claims, for the purpose of complying with the laws of the United States pertaining to assessments or annual work.

DATED this 30 day of June, 2009.  
 OWNER Ron Schwartz

STATE OF ARIZONA, COUNTY OF LA PAZ ss:  
 The foregoing instrument was acknowledged before me on the 30 day of June, 2009 by Ron Schwartz.



Kathleen E. Stevens  
 Notary Public

Commission Expires: 10/21/2011

Please mail to

RON SCHWARTZ  
46204 E. HWY 60  
SALOME AZ  
85348



2009 02376  
Page 1  
Values: Doc: RON SCHWARTZ  
SHELLY D BAKER, RECORDER  
OFFICIAL RECORDS OF LA PAZ COUNTY, AZ  
07-02-2009 04:12 PM Recording Fee \$19.00

RECEIVED  
BLM AZ STATE OFFICE  
2009 JUL 28 A 8:34  
PHOENIX, ARIZONA

**AFFIDAVIT OF PERFORMANCE OF ANNUAL WORK**

STATE OF ARIZONA, COUNTY OF La Paz SS:

Ronald Schwartz, being duly sworn, according to law, deposes and says  
That he/she is a citizen of the United States, more than 18 years of age and resides at  
46204 E. HWY 60 SALOME AZ, La Paz County, Arizona;

That he/she is personally acquainted with the following unpatented mining claims which are  
situated in the Plomosa Mining District, La Paz County, Arizona, the name(s), book(s)  
and page(s) or document number(s) of the recording of the location notice(s) in the office of the recorder  
of said county and the BLM serial numbers of which are as follows:

CLAIM NAME	COUNTY RECORDERS DATA	BLM AMC SERIAL No.	SEC.(s)	TOWNSHIP	RANGE
JACKIES MYSTIC BEADES	2002-05768	357015 L	12	3N	17W

That Jackie Martin Ronald Schwartz, whose address is 46261 E. HWY 60 SALOME AZ 85348, is the owner of the above-described claims;

That between the dates of Sept 1 2008 and Sept 1 2009 in  
process of Legal Requirement dollars (\$ 300.00) worth of work and improvements were done  
and performed upon or for the benefit of this claim group;

That such work and improvements consisted of Exploration work  
and were performed by Ronald Schwartz  
; and Jackie Martin

That the above work and improvements were made by and at the expense of Ronald Schwartz  
for Ronald Schwartz - Jackie Martin the owner of the claims, for the  
purpose of complying with the laws of the United States pertaining to assessments or annual work.

DATED this 30 day of June, 2009.  
OWNER Ronald Schwartz

STATE OF ARIZONA, COUNTY OF LA PAZ SS:  
The foregoing instrument was acknowledged before me  
on 30 day of June, 2009 by Kathleen Stevens.



Commission Expires: 10/21/2011

Kathleen Stevens  
Notary Public



Please mail to  
 RON SCHWARTZ  
 46204 E. HWY 60  
 SALOME AZ  
 85348



2009-02599  
 Page 1 of 1  
 Requested By: RON SCHWARTZ  
 SHELLEY D BAKER, RECORDER  
 OFFICIAL RECORDS OF LA PAZ COUNTY, AZ  
 07-02-2009 04:12 PM Recording Fee: \$19.00

RECEIVED  
 BLM AZ STATE OFFICE  
 2009 JUL 28 A 8:34  
 PREVIOUS ARIZONA

**AFFIDAVIT OF PERFORMANCE OF ANNUAL WORK**  
 STATE OF ARIZONA, COUNTY OF LA PAZ ss:

RON SCHWARTZ, being duly sworn, according to law, deposes and says:  
 That he/she is a citizen of the United States, more than 18 years of age and resides at  
46204 E HWY 60 SALOME AZ 85348, LA PAZ County, Arizona;

That he/she is personally acquainted with the following unpatented mining claims which are  
 situated in the PLOMOSA Mining District, LA PAZ County, Arizona, the name(s), book(s)  
 and page(s) or document number(s) of the recording of the location notice(s) in the office of the recorder  
 of said county and the BLM serial numbers of which are as follows:

CLAIM NAME	COUNTY RECORDERS DATA	BLM AMC SERIAL No.	SEC.(s)	TOWNSHIP	RANGE
MAGIC MOMENTS	2008-04271 L	395451	1	17W	3N

RON AND VALERIE SCHWARTZ

That JACKIE AND MEL MARTIN, whose address is 46261 E. HWY 60 SALOME AZ 85348  
46261 E. HWY 60 SALOME AZ 85348, is the owner of the above-described claims;

That between the dates of SEPT 1 2008 and SEPT 1 2009 in  
 excess of 300.00 dollars (\$ 300.00 ) worth of work and improvements were done  
 and performed upon or for the benefit of this claim group;

That such work and improvements consisted of Exploration work  
 and were performed by Ron and Valerie Schwarz  
and Jackie and Mel Martin;

That the above work and improvements were made by and at the expense of Ron and Valerie Schwarz  
 for Jackie and Mel Martin the owner of the claims, for the  
 purpose of complying with the laws of the United States pertaining to assessments or annual work.

DATED this 30 day of June, 192009.

OWNER Ron Schwarz

STATE OF ARIZONA, COUNTY OF LA PAZ ss:

The foregoing instrument was acknowledged before me  
 the 30 day of June, 192009 by Ron Schwarz.



Kathleen E. Stevens  
 Notary Public

My Commission Expires: 10/21/2011

BUREAU OF LAND MANAGEMENT  
**MAINTENANCE FEE PAYMENT WAIVER CERTIFICATION**

FORM APPROVED  
 OMB NO. 1004-0111  
 Expires September 30, 2009

This small miner waiver is filed to hold the claims/sites listed below for the assessment year beginning at noon on the first September 1 following official filing of this form with BLM.

The undersigned owner(s) of the mining claims/sites listed below hereby certify under penalty of 18 U.S.C. 1001 and 43 U.S.C. 1212 that:  
 I/We control, or will control, ten or fewer mining claims/sites located and maintained on Federal land in the United States of America on the August that is one day before the beginning of the assessment year indicated in line one above.

I/We have/will performed/perform assessment work upon the claims listed below for the current assessment year as of the August 31 indicated in line three above. This work meets the requirements of the General Mining Law of 1872, *as amended*; the Act of August 10, 1993; and the regulations at CFR 3833 and 3850. Such work will be described on our affidavit of labor. Listing a site on this form constitutes a filing of a Notice of Intention to file for that site. I enclose a \$5.00 per site service charge (recording fee) for each site listed.

Please check this box if the following statement applies to you.  
 I/We relinquish my/our claims and/or sites not listed below.

The mining claims and sites for which the above waiver from payment of the maintenance fees is made are:

CLAIM NAME	BLM RECORDATION SERIAL NUMBER
1. Eagle one	352549
2. Eagle two	352550
3.	
4.	
5.	
6.	
7.	
8.	
9.	
10.	

RECEIVED  
 BLM AZ STATE OFFICE  
 2009 JUL 28 A 8:34  
 PHOENIX, ARIZONA

All owner(s) of the above mining claims and sites are filing for this waiver.

I/We understand and acknowledge that pursuant to 43 U.S.C. 1212 and 18 U.S.C. 1001, the filing of a false, fictitious, or fraudulent document with the Bureau of Land Management may result in a fine of up to \$10,000, a prison term not to exceed five years, or both.

<u>RONALD SCHWARTZ</u> (Owner's Name - Please Print)	<u>Ronald Schwartz</u> (Owner's Signature)
<u>46204 E. Hwy 60</u> (Street or P.O. Box)	<u>SALOME AZ 85348</u> (City) (State) (Zip Code)
_____ (Owner's Name - Please Print)	_____ (Owner's Signature)
_____ (Street or P.O. Box)	_____ (City) (State) (Zip Code)
_____ (Owner's Name - Please Print)	_____ (Owner's Signature)
_____ (Street or P.O. Box)	_____ (City) (State) (Zip Code)
_____ (Owner's Name - Please Print)	_____ (Owner's Signature)
_____ (Street or P.O. Box)	_____ (City) (State) (Zip Code)

ENTERED  
 SEP 17 2008  
 299

BUREAU OF LAND MANAGEMENT  
**MAINTENANCE FEE PAYMENT WAIVER CERTIFICATION**

FORM APPROVED  
 OMB NO. 1004-0114  
 Expires September 30, 2009  
126

This small miner waiver is filed to hold the claims/sites listed below for the assessment year beginning at noon on the first September 1 following official filing of this form with BLM.

The undersigned owner(s) of the mining claims/sites listed below hereby certify under penalty of 18 U.S.C. 1001 and 43 U.S.C. 1212 that:

I/We control, or will control, ten or fewer mining claims/sites located and maintained on Federal land in the United States of America on the August that is one day before the beginning of the assessment year indicated in line one above.

I/We have/will performed/perform assessment work upon the claims listed below for the current assessment year as of the August 31 indicated in line three above. This work meets the requirements of the General Mining Law of 1872, *as amended*; the Act of August 10, 1993; and the regulations at CFR 3833 and 3850. Such work will be described on our affidavit of labor. Listing a site on this form constitutes a filing of a Notice of Intention to Mine for that site. I enclose a \$5.00 per site service charge (recording fee) for each site listed.

Please check this box if the following statement applies to you.  
 I/We relinquish my/our claims and/or sites not listed below.

The mining claims and sites for which the above waiver from payment of the maintenance fees is made are:

CLAIM NAME	BLM RECORDATION SERIAL NUMBER
1. JACKIES MYSTIC GEODES	357015
2.	
3.	
4.	
5.	
6.	
7.	
8.	
9.	
10.	

RECEIVED  
 BLM AZ STATE OFFICE  
 2009 JUL 28 A 8:34  
 PHOENIX, ARIZONA

All owner(s) of the above mining claims and sites are filing for this waiver.

I/We understand and acknowledge that pursuant to 43 U.S.C. 1212 and 18 U.S.C. 1001, the filing of a false, fictitious, or fraudulent document with the Bureau of Land Management may result in a fine of up to \$10,000, a prison term not to exceed five years, or both.

JACKIE MARTIN  
(Owner's Name - Please Print)  
 46261 E. HWY 60  
(Street or P.O. Box)

*Jackie Martin*  
(Owner's Signature)  
 SALOME AZ 85348  
(City) (State) (Zip Code)

RONALD SCHWARTZ  
(Owner's Name - Please Print)  
 46204 E. HWY 60  
(Street or P.O. Box)


*Ronald Schwartz*  
(Owner's Signature)  
 SALOME AZ 85348  
(City) (State) (Zip Code)

(Owner's Name - Please Print)  
(Street or P.O. Box)

(Owner's Signature)  
(City) (State) (Zip Code)

(Owner's Name - Please Print)  
(Street or P.O. Box)

(Owner's Signature)  
(City) (State) (Zip Code)



MAINTENANCE FEE PAYMENT WAIVER CERTIFICATION

FORM APPROVED  
OMB NO. 1004-0142  
Expires September 30, 1999

1997

This small miner waiver is filed to hold the claims/sites listed below for the assessment year beginning at noon on the first September following official filing of this form with BLM.

The undersigned owner(s) of the mining claims/sites listed below hereby certify under penalty of 18 U.S.C. 1001 and 43 U.S.C. 1212 that:

I/We control, or will control, ten or fewer mining claims/sites located and maintained on Federal land in the United States of America on the August that is one day before the beginning of the assessment year indicated in line one above.

I/We have/will performed/perform assessment work upon the claims listed below for the current assessment year as of the August 31 indicated in line three above. This work meets the requirements of the General Mining Law of 1872, as amended; the Act of August 10, 1993; and the regulations at CFR 3833 and 3850. Such work will be described on our affidavit of labor. Listing a site on this form constitutes a filing of a Notice of Intention to H for that site. I enclose a \$5.00 per site service charge (recording fee) for each site listed.

Please check this box if the following statement applies to you.

I/We relinquish my/our claims and/or sites not listed below.

The mining claims and sites for which the above waiver from payment of the maintenance fees is made are:

CLAIM NAME	BLM RECORDATION SERIAL NUMBER
1. MAGIC MOMENTS	395451
2.	
3.	
4.	
5.	
6.	
7.	
8.	
9.	
10.	

RECEIVED  
BLM AZ STATE OFFICE  
2009 JUL 28 A 8:34  
PHOENIX, ARIZONA

All owner(s) of the above mining claims and sites are filing for this waiver.

I/We understand and acknowledge that pursuant to 43 U.S.C. 1212 and 18 U.S.C. 1001, the filing of a false, fictitious, or fraudulent document with the Bureau of Land Management may result in a fine of up to \$10,000, a prison term not to exceed five years, or both.

RONALD SCHWARTZ (Owner's Name - Please Print)	<i>Ron Schwartz</i> (Owner's Signature)	SALOME (City)	AZ (State)	85348 (Zip Code)
46204 E. HWY 60 (Street or P.O. Box)				
VALERIE HESS SCHWARTZ (Owner's Name - Please Print)	<i>Val Hess</i> (Owner's Signature)	SALOME (City)	AZ (State)	85348 (Zip Code)
46204 E. HWY 60 (Street or P.O. Box)				
JACKIE MARTIN (Owner's Name - Please Print)	<i>Jackie Martin</i> (Owner's Signature)	SALOME (City)	AZ (State)	85348 (Zip Code)
46261 E. HWY 60 (Street or P.O. Box)				
MEL MARTIN (Owner's Name - Please Print)	<i>Mel Martin</i> (Owner's Signature)	SALOME (City)	AZ (State)	85348 (Zip Code)
46261 E. HWY 60 (Street or P.O. Box)				

RECEIVED  
SEPT 2009  
299



BUREAU OF LAND MANAGEMENT  
**MAINTENANCE FEE PAYMENT WAIVER CERTIFICATION**

FORM APPROVED  
 OMB NO. 1024-0172  
 Expires September 30, 1994

198

This small miner waiver is filed to hold the claims/sites listed below for the assessment year beginning at noon on the first September following official filing of this form with BLM.

The undersigned owner(s) of the mining claims/sites listed below hereby certify under penalty of 18 U.S.C. 1001 and 43 U.S.C. 1212 that:  
 I/We control, or will control, ten or fewer mining claims/sites located and maintained on Federal land in the United States of America on the August that is one day before the beginning of the assessment year indicated in line one above.

I/We have/will performed/perform assessment work upon the claims listed below for the current assessment year as of the August 31 indicated in line three above. This work meets the requirements of the General Mining Law of 1872, *as amended*; the Act of August 10, 1993; and the regulations at CFR 3833 and 3850. Such work will be described on our affidavit of labor. Listing a site on this form constitutes a filing of a Notice of Intention to H for that site. I enclose a \$5.00 per site service charge (recording fee) for each site listed.

Please check this box if the following statement applies to you.  
 I/We relinquish my/our claims and/or sites not listed below.

The mining claims and sites for which the above waiver from payment of the maintenance fees is made are:

	CLAIM NAME	BLM RECORDATION SERIAL NUMBER
1.	Lucky Star	367222
2.		
3.		
4.		
5.		
6.		
7.		
8.		
9.		
10.		

RECEIVED  
 BLM AZ STATE OFFICE  
 2009 JUL 28 A 8 34  
 PHOENIX, ARIZONA

All owner(s) of the above mining claims and sites are filing for this waiver.

I/We understand and acknowledge that pursuant to 43 U.S.C. 1212 and 18 U.S.C. 1001, the filing of a false, fictitious, or fraudulent document with the Bureau of Land Management may result in a fine of up to \$10,000, a prison term not to exceed five years, or both.

RONALD SCHWARTZ (Owner's Name - Please Print)	<i>Ronald Schwartz</i> (Owner's Signature)
46204 E. HWY 60 (Street or P.O. Box)	SALOME AZ 85348 (City) (State) (Zip Code)
VALERIE HESS SCHWARTZ (Owner's Name - Please Print)	<i>Val Hess</i> (Owner's Signature)
46204 E. HWY 60 (Street or P.O. Box)	SALOME AZ 85348 (City) (State) (Zip Code)
DAVID BRAINARD (Owner's Name - Please Print)	<i>David Brainard</i> (Owner's Signature)
46324 E. PERRY DRIVE (Street or P.O. Box)	SALOME AZ 85348 (City) (State) (Zip Code)
CAROL BRAINARD (Owner's Name - Please Print)	<i>Carol Brainard</i> (Owner's Signature)
46324 E. PERRY DRIVE (Street or P.O. Box)	SALOME AZ 85348 (City) (State) (Zip Code)

117  
 299

Please mail copies  
to

RON SCHWARTZ

46204 E. HWY 60

SALOM E AZ.

85348

PHOENIX, ARIZONA

2009 JUL 28 A 8: 34

RECEIVED  
BLM AZ STATE OFFICE

**United States Department of the Interior**  
**Bureau of Land Management**  
 BUSINESS & SUPPORT SVCS DIV  
 ONE N CENTRAL AVE SUITE 800  
 PHOENIX, AZ 85004 -4427  
 Phone: (602) 417-9200

Receipt

No: 1968106

<b>Transaction #:</b> 2031944	
<b>Date of Transaction:</b> 07/31/2009	
<b>CUSTOMER:</b>	RONALD SCHWARTZ 46204 HIGHWAY 60 SALOME, AZ 85348-3612 US

LINE #	QTY	DESCRIPTION	REMARKS	UNIT PRICE	TOTAL
1	1.00	LOCATABLE MINERALS / MINING CLAIMS-NOT NEW-UNADJUD, ONE AUTH NO. ONLY / MINING CLAIM MONEY RECEIVED CASES: AMC367222/\$50.00	POL/WAIVER	- n/a -	50.00
<b>TOTAL:</b>					<b>\$50.00</b>

PAYMENT INFORMATION					
1	AMOUNT:	50.00	POSTMARKED:	07/24/2009	
	TYPE:	CHECK	RECEIVED:	07/28/2009	
	CHECK NO:	1731			
	NAME:	SCHWARTZ, RONALD O 46204 HIGHWAY 60 SALOME AZ 85348-3612 US			

REMARKS

This receipt was generated by the automated BLM Collections and Billing System and is a paper representation of a portion of the official electronic record contained therein.

MAINTENANCE FEE PAYMENT WAIVER CERTIFICATION

162

This small miner waiver is filed to hold the claims/sites listed below for the assessment year beginning at noon on the first September 1 following the official filing of this form with BLM.

The undersigned owner(s) of the mining claims/sites listed below hereby certify under penalty of 18 U.S.C. 1001 and 43 U.S.C. 1212 that:

I/We control, or will control, ten or fewer mining claims/sites located and maintained on Federal land in the United States of America on the August 31 that is one day before the beginning of the assessment year indicated in line one above.

I/We have/will performed/performed assessment work upon the claims listed below for the current assessment year as of the August 31 indicated in line three above. This work meets the requirements of the General Mining Law of 1872, as amended; the Act of August 10, 1993; and the regulations at 43 CFR 3833 and 3850. Such work will be described on our affidavit of labor. Listing a site on this form constitutes a filing of a Notice of Intention to Hold for that site. I enclose a \$5.00 per site service charge (recording fee) for each site listed.

Please check this box if the following statement applies to you.

I/We relinquish my/our claims and/or sites not listed below.

The mining claims and sites for which the above waiver from payment of the maintenance fees is made are:

Amc 367222

Amc 352549

Amc 357015

CLAIM NAME	BLM RECORDATION SERIAL NUMBER
1. Lucky Strike	367222
2.	
3.	
4.	
5.	
6.	
7.	
8.	
9.	
10.	

RECEIVED  
BLM AZ STATE OFFICE  
2008 AUG - 1 A 7:24  
PHOENIX, ARIZONA

All owner(s) of the above mining claims and sites are filing for this waiver.

I/We understand and acknowledge that pursuant to 43 U.S.C. 1212 and 18 U.S.C. 1001, the filing of a false, fictitious, or fraudulent document with the Bureau of Land Management may result in a fine of up to \$10,000, a prison term not to exceed five years, or both.

RONALD SCHWARTZ

(Owner's Name - Please Print)

46204 E. HWY 60

(Street or P.O. Box)

Ronald Schwartz

(Owner's Signature)

SALOME

(City)

AZ

(State)

85348

(Zip Code)

VALERIE HESS

(Owner's Name - Please Print)

46204 E. HWY 60

(Street or P.O. Box)

Val Hess

(Owner's Signature)

SALOME

(City)

AZ

(State)

85348

(Zip Code)

DAVID BRAINARD

(Owner's Name - Please Print)

46324 E. PERRY DRIVE

(Street or P.O. Box)

David Brainard

(Owner's Signature)

SALOME

(City)

AZ

(State)

85348

(Zip Code)

CAROL BRAINARD

(Owner's Name - Please Print)

46324 E. PERRY DRIVE

(Street or P.O. Box)

Carol Brainard

(Owner's Signature)

SALOME

(City)

AZ

(State)

85348

(Zip Code)

ENTERED INTO COMPUTER  
9/9/08 QB



(Owner's Name - Please Print)	(Owner's Signature)
(Street or P.O. Box)	(City) (State) (Zip Code)
(Owner's Name - Please Print)	(Owner's Signature)
(Street or P.O. Box)	(City) (State) (Zip Code)
(Owner's Name - Please Print)	(Owner's Signature)
(Street or P.O. Box)	(City) (State) (Zip Code)
(Owner's Name - Please Print)	(Owner's Signature)
(Street or P.O. Box)	(City) (State) (Zip Code)

**INSTRUCTIONS**

1. This certification of waiver from payment of maintenance fees is made under the regulations at 43 CFR 3833 and 3850.
2. This waiver **must** be filed in advance of the assessment year for which a waiver is sought, but in no event be filed later than the August 31st preceding the assessment year for which the waiver is sought.
3. You must still record your affidavit of assessment work for claims listed and/or Notices of Intention to Hold for any sites listed with the BLM by each December 30th, and the local recording office under State law, as in the past.
4. A \$5.00 service charge (recording fee) is required for all sites listed, otherwise a separate notice of intent to hold **must** be filed by December 30.
5. This waiver **must** be filed in the BLM State Office where the mining claims are recorded.
6. If the claims and sites are located in more than one State, a separate waiver form **must** be filed in each State in which they are held. The total number of claims and sites listed on separate waiver forms cannot exceed ten.
7. All claim names and Bureau of Land Management (BLM) serial numbers **must** be listed for all mining claims and sites for which a waiver is sought.
8. All owners and their addresses **must** be listed.
9. This waiver form **must** be signed by all of the owners or their designated agent. If an agent is designated, a statement appointing the agent, signed by all of the owners, **must** be submitted with this certification, if a designation of agent is not currently on file with the BLM State office where your claims and sites are recorded.
10. Mining claims and sites held by a husband and wife, either jointly or individually, or their children under the age of discretion, shall be counted towards the 10 claim limit. Mining claims and sites held in co-ownership, or by an association of locators, by a partnership, or by a corporation shall be counted towards the 10 claim limit for claimants that have an interest in these entities.
11. Failure to pay the maintenance fee or meet the requirements for waiver from payment of the maintenance fee by any August 31st deadline for the following assessment year shall cause the mining claims and sites to be declared null and void.

**NOTICE/BURDEN HOURS STATEMENT**

The Privacy Act of 1974 and the regulation in 43 CFR 2.48(d) provide that you be furnished the following information in connection with the information required by this certification of exemption from rental fees form.	The Paperwork Reduction Act of 1980 (44 U.S.C. 3501, et seq.) requires us to tell you that:
--	---

<b>AUTHORITY:</b> 30 U.S.C. 28-28k; 43 U.S.C. 1201, 1740, and 1744; 43 CFR 3833 and 3850.	This information is being collected to allow the BLM to determine if you qualify for a waiver from the payment of \$100 per mining claim maintenance fee established by the Act of August 10, 1993 (107 Stat. 312) and the implementing regulations at 43 CFR 3833 and 3850. A response to this request is required in accordance with the statute (107 Stat. 312) to retain your benefit.
---	--

**PRINCIPLE PURPOSE:** This information is to be used to verify that the owner(s) of a mining claim has complied with the Act of August 10, 1993 (107 Stat. 312), and is entitled to perform assessment work in lieu of paying the maintenance fee for the mining claims listed on this form.

**ROUTINE USE:** (1) Adjudication of the claimant(s) certification of waiver from paying the maintenance fee otherwise required by the Act of August 10, 1993 (107 Stat. 312). (2) Disclosure may be made to appropriate Federal agencies when location is made within the agency's geographic area of responsibility. (3) Information from the record and/or the record will be transferred to the appropriate Federal, State, or local agency, or a member of the public in response to a specific request for pertinent information. (4) Information may also be provided to the Department of Justice or in a proceeding before a court or adjudicative body; or to Federal, State, local or foreign agencies when needed for enforcement of civil or criminal codes or applicable regulations concerning title rights upon the public land.

**EFFECT OF NOT PROVIDING INFORMATION:** Disclosure of this information is required by the Act of August 10, 1993 (107 Stat. 312) and 43 CFR 3833 for those owner(s) wishing to take the small miners waiver allowed under 43 CFR 3833 and 3850. Failure to supply the information required in this form to support the owner(s) certification of waiver from payment of the otherwise required maintenance fees will result in the waiver being disallowed and the mining claims declared null and void by the Bureau of Land Management (BLM).

Public reporting burden for this form is estimated to average 8 minutes per response, including time to review instructions, gathering and maintaining data, and completing and reviewing the form. Direct comments regarding this burden estimate, or any other aspect of this form, to the Department of the Interior, Bureau of Land Management, Information Collection Clearance Officer (DW-101) Denver Federal Center, Building 40, P.O. Box 25047, Denver, CO 80225-0047 and the Office of Management and Budget, Paperwork Reduction Project (1004-0114), Washington, D.C. 20503.

BLM would like you to know that you do not have to respond to this, or any other, Federal agency-sponsored information collection unless it displays a currently valid OMB control number.

**FOR OFFICIAL USE ONLY**

RECEIVED  
BLM AZ STATE OFFICE  
2008 AUG -7 A 7:24  
TUCSON, ARIZONA

DEPARTMENT OF THE INTERIOR  
BUREAU OF LAND MANAGEMENT  
MAINTENANCE FEE PAYMENT WAIVER CERTIFICATION

FORM APPROVED  
OMB NO. 1004-0114  
Expires September 30, 1999

This small miner waiver is filed to hold the claims/sites listed below for the assessment year beginning at noon on the first September 1 following the official filing of this form with BLM.

The undersigned owner(s) of the mining claims/sites listed below hereby certify under penalty of 18 U.S.C. 1001 and 43 U.S.C. 1212 that:  
I/We control, or will control, ten or fewer mining claims/sites located and maintained on Federal land in the United States of America on the August 31 that is one day before the beginning of the assessment year indicated in line one above.

I/We have/will performed/perform assessment work upon the claims listed below for the current assessment year as of the August 31 indicated in line three above. This work meets the requirements of the General Mining Law of 1872, *as amended*; the Act of August 10, 1993; and the regulations at 43 CFR 3833 and 3850. Such work will be described on our affidavit of labor. Listing a site on this form constitutes a filing of a Notice of Intention to Hold for that site. I enclose a \$5.00 per site service charge (recording fee) for each site listed.

Please check this box if the following statement applies to you.  
I/We relinquish my/our claims and/or sites not listed below.

The mining claims and sites for which the above waiver from payment of the maintenance fees is made are:

163

CLAIM NAME	BLM RECORDATION SERIAL NUMBER
1. EAGLE ONE	352549
2. EAGLE TWO	352550
3.	
4.	
5.	
6.	
7.	
8.	
9.	
10.	

All owner(s) of the above mining claims and sites are filing for this waiver.

I/We understand and acknowledge that pursuant to 43 U.S.C. 1212 and 18 U.S.C. 1001, the filing of a false, fictitious, or fraudulent document with the Bureau of Land Management may result in a fine of up to \$10,000, a prison term not to exceed five years, or both.

RONALD SCHWARTZ  
(Owner's Name - Please Print)  
46204 E, HWY 60  
(Street or P.O. Box)

Ronald Schwartz  
(Owner's Signature)  
SALOME AZ 85348  
(City) (State) (Zip Code)

(Owner's Name - Please Print)  
(Street or P.O. Box)

(Owner's Signature)  
(City) (State) (Zip Code)

(Owner's Name - Please Print)  
(Street or P.O. Box)

(Owner's Signature)  
(City) (State) (Zip Code)

(Owner's Name - Please Print)  
(Street or P.O. Box)

(Owner's Signature)  
(City) (State) (Zip Code)

RECEIVED  
BLM AZ STATE OFFICE  
2008 AUG - 7 A 7:24  
PHOENIX, ARIZONA

ENTERED INTO COMPUTER  
9/9/08 AB

(Owner's Name - Please Print)	(Owner's Signature)
(Street or P.O. Box)	(City) (State) (Zip Code)
(Owner's Name - Please Print)	(Owner's Signature)
(Street or P.O. Box)	(City) (State) (Zip Code)
(Owner's Name - Please Print)	(Owner's Signature)
(Street or P.O. Box)	(City) (State) (Zip Code)
(Owner's Name - Please Print)	(Owner's Signature)
(Street or P.O. Box)	(City) (State) (Zip Code)

**INSTRUCTIONS**

- |   |   |
|---|---|
| <ol style="list-style-type: none"> <li>1. This certification of waiver from payment of maintenance fees is made under the regulations at 43 CFR 3833 and 3850.</li> <li>2. This waiver must be filed in advance of the assessment year for which a waiver is sought, but in no event be filed later than the August 31st preceding the assessment year for which the waiver is sought.</li> <li>3. You must still record your affidavit of assessment work for claims listed and/or Notices of Intention to Hold for any sites listed with the BLM by each December 30th, and the local recording office under State law, as in the past.</li> <li>4. A \$5.00 service charge (recording fee) is required for all sites listed, otherwise a separate notice of intent to hold must be filed by December 30.</li> <li>5. This waiver must be filed in the BLM State Office where the mining claims are recorded.</li> <li>6. If the claims and sites are located in more than one State, a separate waiver form must be filed in each State in which they are held. The total number of claims and sites listed on separate waiver forms cannot exceed ten.</li> <li>7. All claim names and Bureau of Land Management (BLM) serial numbers must be listed for all mining claims and sites for which a waiver is sought.</li> </ol> | <ol style="list-style-type: none"> <li>8. All owners and their addresses must be listed.</li> <li>9. This waiver form must be signed by all of the owners or their designated agent. If an agent is designated, a statement appointing the agent, signed by all of the owners, must be submitted with this certification, if a designation of agent is not currently on file with the BLM State office where your claims and sites are recorded.</li> <li>10. Mining claims and sites held by a husband and wife, either jointly or individually, or their children under the age of discretion, shall be counted towards the 10 claim limit. Mining claims and sites held in co-ownership, or by an association of locators, by a partnership, or by a corporation shall be counted towards the 10 claim limit for claimants that have an interest in these entities.</li> <li>11. Failure to pay the maintenance fee or meet the requirements for waiver from payment of the maintenance fee by any August 31st deadline for the following assessment year shall cause the mining claims and sites to be declared null and void.</li> </ol> |
|---|---|

**NOTICE/BURDEN HOURS STATEMENT**

<p>The Privacy Act of 1974 and the regulation in 43 CFR 2.48(d) provide that you be furnished the following information in connection with the information required by this certification of exemption from rental fees form.</p> <p><b>AUTHORITY:</b> 30 U.S.C. 28-28k; 43 U.S.C. 1201, 1740, and 1744; 43 CFR 3833 and 3850.</p> <p><b>PRINCIPLE PURPOSE:</b> This information is to be used to verify that the owner(s) of a mining claim has complied with the Act of August 10, 1993 (107 Stat. 312), and is entitled to perform assessment work in lieu of paying the maintenance fee for the mining claims listed on this form.</p> <p><b>ROUTINE USE:</b> (1) Adjudication of the claimant(s) certification of waiver from paying the maintenance fee otherwise required by the Act of August 10, 1993 (107 Stat. 312). (2) Disclosure may be made to appropriate Federal agencies when location is made within the agency's geographic area of responsibility. (3) Information from the record and/or the record will be transferred to the appropriate Federal, State, or local agency, or a member of the public in response to a specific request for pertinent information. (4) Information may also be provided to the Department of Justice or in a proceeding before a court or adjudicative body; or to Federal, State, local or foreign agencies when needed for enforcement of civil or criminal codes or applicable regulations concerning title rights upon the public land.</p> <p><b>EFFECT OF NOT PROVIDING INFORMATION:</b> Disclosure of this information is required by the Act of August 10, 1993 (107 Stat. 312) and 43 CFR 3833 for those owner(s) wishing to take the small miners waiver allowed under 43 CFR 3833 and 3850. Failure to supply the information required in this form to support the owner(s) certification of waiver from payment of the otherwise required maintenance fees will result in the waiver being disallowed and the mining claims declared null and void by the Bureau of Land Management (BLM).</p>	<p>The Paperwork Reduction Act of 1980 (44 U.S.C. 3501, et seq.) requires us to tell you that:</p> <p>This information is being collected to allow the BLM to determine if you qualify for a waiver from the payment of \$100 per mining claim maintenance fee established by the Act of August 10, 1993 (107 Stat. 312) and the implementing regulations at 43 CFR 3833 and 3850. A response to this request is required in accordance with the statute (107 Stat. 312) to retain your benefit.</p> <p>Public reporting burden for this form is estimated to average 8 minutes per response, including time to review instructions, gathering and maintaining data, and completing and reviewing the form. Direct comments regarding this burden estimate, or any other aspect of this form, to the Department of the Interior, Bureau of Land Management, Information Collection Clearance Officer (DW-101) Denver Federal Center, Building 40, P.O. Box 25047, Denver, CO 80225-0047 and the Office of Management and Budget, Paperwork Reduction Project (1004-0114), Washington, D.C. 20503.</p> <p>BLM would like you to know that you do not have to respond to this, or any other, Federal agency-sponsored information collection unless it displays a currently valid OMB control number.</p>
--	---

FOR OFFICIAL USE ONLY

RECEIVED  
BLM AZ STATE OFFICE  
2008 AUG - 7 A 1:21  
PHOENIX, ARIZONA

DEPARTMENT OF THE INTERIOR  
BUREAU OF LAND MANAGEMENT  
MAINTENANCE FEE PAYMENT WAIVER CERTIFICATION

FORM APPROVED  
OMB NO. 1004-0114  
Expires September 30, 1999

*SB*

This small miner waiver is filed to hold the claims/sites listed below for the assessment year beginning at noon on the first September 1 following the official filing of this form with BLM.

The undersigned owner(s) of the mining claims/sites listed below hereby certify under penalty of 18 U.S.C. 1001 and 43 U.S.C. 1212 that:

I/We control, or will control, ten or fewer mining claims/sites located and maintained on Federal land in the United States of America on the August 31 that is one day before the beginning of the assessment year indicated in line one above.

I/We have/will performed/perform assessment work upon the claims listed below for the current assessment year as of the August 31 indicated in line three above. This work meets the requirements of the General Mining Law of 1872, as amended; the Act of August 10, 1993; and the regulations at 43 CFR 3833 and 3850. Such work will be described on our affidavit of labor. Listing a site on this form constitutes a filing of a Notice of Intention to Hold for that site. I enclose a \$5.00 per site service charge (recording fee) for each site listed.

Please check this box if the following statement applies to you.  
I/We relinquish my/our claims and/or sites not listed below.

The mining claims and sites for which the above waiver from payment of the maintenance fees is made are:

164

CLAIM NAME	BLM RECORDATION SERIAL NUMBER
1. JACKIE'S MYSTIC GEODES	357015
2.	
3.	
4.	
5.	
6.	
7.	
8.	
9.	
10.	

All owner(s) of the above mining claims and sites are filing for this waiver.

I/We understand and acknowledge that pursuant to 43 U.S.C. 1212 and 18 U.S.C. 1001, the filing of a false, fictitious, or fraudulent document with the Bureau of Land Management may result in a fine of up to \$10,000, a prison term not to exceed five years, or both.

JACKIE MARTIN  
(Owner's Name - Please Print)  
46261 E. HWY 60  
(Street or P.O. Box)

*Jackie Martin*  
(Owner's Signature)  
SALOME AZ 85348  
(City) (State) (Zip Code)

RONALD SCHWARTZ  
(Owner's Name - Please Print)  
46204 E. HWY 60  
(Street or P.O. Box)

*Ronald Schwartz*  
(Owner's Signature)  
SALOME AZ 85348  
(City) (State) (Zip Code)

(Owner's Name - Please Print)  
(Street or P.O. Box)

(Owner's Signature)  
(City) (State) (Zip Code)

(Owner's Name - Please Print)  
(Street or P.O. Box)

(Owner's Signature)  
(City) (State) (Zip Code)

RECEIVED  
STATE OFFICE  
TOMBIGHEE NATIONAL MONUMENT, ARIZONA  
AUG 21 7 21 AM '08  
ENTERED INTO COMPUTER  
9/9/08 QB



(Owner's Name - Please Print)	(Owner's Signature)
(Street or P.O. Box)	(City) (State) (Zip Code)
(Owner's Name - Please Print)	(Owner's Signature)
(Street or P.O. Box)	(City) (State) (Zip Code)
(Owner's Name - Please Print)	(Owner's Signature)
(Street or P.O. Box)	(City) (State) (Zip Code)
(Owner's Name - Please Print)	(Owner's Signature)
(Street or P.O. Box)	(City) (State) (Zip Code)

**INSTRUCTIONS**

1. This certification of waiver from payment of maintenance fees is made under the regulations at 43 CFR 3833 and 3850.
2. This waiver **must** be filed in advance of the assessment year for which a waiver is sought, but in no event be filed later than the August 31st preceding the assessment year for which the waiver is sought.
3. You **must** still record your affidavit of assessment work for claims listed and/or Notices of Intention to Hold for any sites listed with the BLM by each December 30th, and the local recording office under State law, as in the past.
4. A \$5.00 service charge (recording fee) is required for all sites listed, otherwise a separate notice of intent to hold **must** be filed by December 30.
5. This waiver **must** be filed in the BLM State Office where the mining claims are recorded.
6. If the claims and sites are located in more than one State, a separate waiver form **must** be filed in each State in which they are held. The total number of claims and sites listed on separate waiver forms cannot exceed ten.
7. All claim names and Bureau of Land Management (BLM) serial numbers **must** be listed for all mining claims and sites for which a waiver is sought.
8. All owners and their addresses **must** be listed.
9. This waiver form **must** be signed by all of the owners or their designated agent. If an agent is designated, a statement appointing the agent, signed by all of the owners, **must** be submitted with this certification, if a designation of agent is not currently on file with the BLM State office where your claims and sites are recorded.
10. Mining claims and sites held by a husband and wife, either jointly or individually, or their children under the age of discretion, shall be counted towards the 10 claim limit. Mining claims and sites held in co-ownership, or by an association of locators, by a partnership, or by a corporation shall be counted towards the 10 claim limit for claimants that have an interest in these entities.
11. Failure to pay the maintenance fee or meet the requirements for waiver from payment of the maintenance fee by any August 31st deadline for the following assessment year shall cause the mining claims and sites to be declared null and void.

**NOTICE/BURDEN HOURS STATEMENT**

The Privacy Act of 1974 and the regulation in 43 CFR 2.48(d) provide that you be furnished the following information in connection with the information required by this certification of exemption from rental fees form.

The Paperwork Reduction Act of 1980 (44 U.S.C. 3501, et seq.) requires us to tell you that:

**AUTHORITY:** 30 U.S.C. 28-28k; 43 U.S.C. 1201, 1740, and 1744; 43 CFR 3833 and 3850.

**PRINCIPLE PURPOSE:** This information is to be used to verify that the owner(s) of a mining claim has complied with the Act of August 10, 1993 (107 Stat. 312), and is entitled to perform assessment work in lieu of paying the maintenance fee for the mining claims listed on this form.

**ROUTINE USE:** (1) Adjudication of the claimant(s) certification of waiver from paying the maintenance fee otherwise required by the Act of August 10, 1993 (107 Stat. 312). (2) Disclosure may be made to appropriate Federal agencies when location is made within the agency's geographic area of responsibility. (3) Information from the record and/or the record will be transferred to the appropriate Federal, State, or local agency, or a member of the public in response to a specific request for pertinent information. (4) Information may also be provided to the Department of Justice or in a proceeding before a court or adjudicative body; or to Federal, State, local or foreign agencies when needed for enforcement of civil or criminal codes or applicable regulations concerning title rights upon the public land.

**EFFECT OF NOT PROVIDING INFORMATION:** Disclosure of this information is required by the Act of August 10, 1993 (107 Stat. 312) and 43 CFR 3833 for those owner(s) wishing to take the small miners waiver allowed under 43 CFR 3833 and 3850. Failure to supply the information required in this form to support the owner(s) certification of waiver from payment of the otherwise required maintenance fees will result in the waiver being disallowed and the mining claims declared null and void by the Bureau of Land Management (BLM).

This information is being collected to allow the BLM to determine if you qualify for a waiver from the payment of \$100 per mining claim maintenance fee established by the Act of August 10, 1993 (107 Stat. 312) and the implementing regulations at 43 CFR 3833 and 3850. A response to this request is required in accordance with the statute (107 Stat. 312) to retain your benefit.

Public reporting burden for this form is estimated to average 8 minutes per response, including time to review instructions, gathering and maintaining data, and completing and reviewing the form. Direct comments regarding this burden estimate, or any other aspect of this form, to the Department of the Interior, Bureau of Land Management, Information Collection Clearance Officer (DW-101) Denver Federal Center, Building 40, P.O. Box 25047, Denver, CO 80225-0047 and the Office of Management and Budget, Paperwork Reduction Project (1004-0114), Washington, D.C. 20503.

BLM would like you to know that you do not have to respond to this, or any other, Federal agency-sponsored information collection unless it displays a currently valid OMB control number.

FOR OFFICIAL USE ONLY

RECEIVED  
AZ STATE OFFICE  
AUG - 7 A 7:21  
TAMM, ARIZONA

WHEN RECORDED MAIL TO:  
RONALD O SCHWARTZ  
46204 E HWY 60-70  
SALOME AZ 85348



RECEIVED  
BLM AZ STATE OFFICE  
2008 AUG - 7 A 7:23  
PHOENIX, ARIZONA

AFFIDAVIT OF PERFORMANCE OF ANNUAL WORK

STATE OF ARIZONA, COUNTY OF La Paz ss:

Ronald Schwartz, being duly sworn, according to law, deposes and says:

That he/she is a citizen of the United States, more than 18 years of age and resides at 46204 E. Hwy 60 SALOME AZ La Paz County, Arizona;

That he/she is personally acquainted with the following unpatented mining claims which are situated in the Ellsworth Mining District, La Paz County, Arizona, the name(s), book(s) and page(s) or document number(s) of the recording of the location notice(s) in the office of the recorder of said county and the BLM serial numbers of which are as follows:

CLAIM NAME	COUNTY RECORDERS DATA	BLM AMC SERIAL No.	SEC.(s)	TOWNSHIP	RANGE
<u>Eagle one</u>	<u>1999-4131</u>	<u>352549</u>	<u>15</u>	<u>4N</u>	<u>13W</u>
<u>Eagle two</u>	<u>1999-4132</u>	<u>352550</u>	<u>15 and 10</u>	<u>4N</u>	<u>13W</u>

That Ronald Schwartz, whose address is 46204 E. Hwy 60 Salome AZ, 85348, is the owner of the above-described claims;

That between the dates of Sept 1 2007 and Sept 1 2008 in excess of Legal Requirement dollars (\$300.00) worth of work and improvements were done and performed upon or for the benefit of this claim group;

That such work and improvements consisted of Exploration work and were performed by Ronald Schwartz; and

That the above work and improvements were made by and at the expense of Ronald Schwartz for Ronald Schwartz the owner of the claims, for the purpose of complying with the laws of the United States pertaining to assessments or annual work.

DATED this 30 day of June, 2008  
OWNER Ronald Schwartz

STATE OF ARIZONA, COUNTY OF La Paz ss:

The foregoing instrument was acknowledged before me the 30 day of June, 2008 by Ronald Schwartz.



HANA C. MATTOCKS  
Notary Public - Arizona  
La Paz County  
Expires 04/15/10

My Commission Expires: 4-15-10

Hana C. Mattocks  
Notary Public  
9/9/08 AS  
ENTERED INTO COMPUTER

WHEN RECORDED MAIL TO:  
 RONALD O SCHWARTZ  
 46204 E HWY 60-70  
 SALOME AZ 85348



RECEIVED  
 PHOENIX, ARIZONA  
 2008 AUG - 7 A 7:24  
 PIMA STATE OFFICE

AFFIDAVIT OF PERFORMANCE OF ANNUAL WORK  
 STATE OF ARIZONA, COUNTY OF La Paz ss:

Ronald Schwartz, being duly sworn, according to law, deposes and says:  
 That he/she is a citizen of the United States, more than 18 years of age and resides at

46204 E. Hwy 60 SALOME AZ, La Paz County, Arizona;

That he/she is personally acquainted with the following unpatented mining claims which are situated in the Plomosa Mining District, La Paz County, Arizona, the name(s), book(s) and page(s) or document number(s) of the recording or the location notice(s) in the office of the recorder of said county and the BLM serial numbers of which are as follows:

CLAIM NAME	COUNTY RECORDERS DATA	BLM AMC SERIAL No.	SEC.(s)	TOWNSHIP	RANGE
JACKIE'S MYSTIC GENES	2002-05768	357015	12	3N	17W

That Jackie Martin Ronald Schwartz, whose address is 46261 E. Hwy 60 Salome AZ 85348, is the owner of the above-described claims; 46204 E. Hwy 60

That between the dates of Sept 1 2007 and Sept 1 2008 in excess of legal requirement dollars (\$ 300.00) worth of work and improvements were done and performed upon or for the benefit of this claim group;

That such work and improvements consisted of Exploration work and were performed by Ronald Schwartz and Jackie Martin;

That the above work and improvements were made by and at the expense of Ronald Schwartz for Jackie Martin the owner of the claims, for the purpose of complying with the laws of the United States pertaining to assessments or annual work.

DATED this June day of 30, 2008  
 OWNER Ron Schwartz

STATE OF ARIZONA, COUNTY OF La Paz ss:  
 The foregoing instrument was acknowledged before me the 30 day of June, 2008 by Ronald Schwartz.



HANA C. MATTOCKS  
 Notary Public - Arizona  
 La Paz County  
 Expires 04/15/10

My Commission Expires: 4-15-10

Hana C. Mattocks  
 Notary Public

WHEN RECORDED MAIL TO:  
 RONALD O SCHWARTZ  
 46204 E HWY 60-70  
 SALOME AZ 85348



RECEIVED  
 PLUM ASSESSMENT OFFICE  
 2008 AUG -7 A 1:24  
 PHOENIX, ARIZONA

**AFFIDAVIT OF PERFORMANCE OF ANNUAL WORK**

STATE OF ARIZONA, COUNTY OF La Paz ss:

Ronald Schwartz, being duly sworn, according to law, deposes and says:  
 That he/she is a citizen of the United States, more than 18 years of age and resides at  
46204 E. Hwy 60 SALOME AZ, La Paz County, Arizona;

That he/she is personally acquainted with the following unpatented mining claims which are  
 situated in the Plomosa Mining District, La Paz County, Arizona, the name(s), book(s)  
 and page(s) or document number(s) of the recording or the location notice(s) in the office of the recorder  
 of said county and the BLM serial numbers of which are as follows:

CLAIM NAME	COUNTY RECORDERS DATA	BLM AMC SERIAL No.	SEC.(s)	TOWNSHIP	RANGE
<u>Lucky Star</u>	<u>2005-05178</u>	<u>367222</u>	<u>36</u>	<u>4N</u>	<u>18W</u>

That Ronald Schwartz, whose address is 46204 E. HWY 60 SALOME AZ 85348, is the owner of the above-described claims;

That between the dates of Sept 1 2007 and Sept 1 2008 in excess of Legal Requirement dollars (\$ 300.00) worth of work and improvements were done and performed upon or for the benefit of this claim group;

That such work and improvements consisted of Exploration work and were performed by Ronald Schwartz, Val Hess, David and Carol Branard

That the above work and improvements were made by and at the expense of Ronald Schwartz, Val Hess, David and Carol Branard for Ronald Schwartz, Val Hess, David and Carol Branard the owner of the claims, for the purpose of complying with the laws of the United States pertaining to assessments or annual work.

DATED this 30 day of June, 2008  
 OWNER Ronald Schwartz

STATE OF ARIZONA, COUNTY OF La Paz ss:

The foregoing instrument was acknowledged before me the 30 day of June, 2008 by Ronald Schwartz.

HANA C. MATTOCKS  
 Notary Public - Arizona  
 La Paz County  
 Expires 04/15/10

My Commission Expires: 4-15-10

Hana C. Mattocks  
 Notary Public



United States Department of the Interior  
 Bureau of Land Management  
 BUSINESS & SUPPORT SVCS DIV  
 ONE N CENTRAL AVE SUITE 800  
 PHOENIX, AZ 85004 -4427  
 Phone: (602) 417-9200

Receipt

No: 1755994

<b>Transaction #:</b> 1813417	
<b>Date of Transaction:</b> 08/07/2008	
<b>CUSTOMER:</b>	RONALD SCHWARTZ 46204 E HWY 60 SALOME,AZ 85348

LINE #	QTY	DESCRIPTION	REMARKS	UNIT PRICE	TOTAL
1	1.00	LOCATABLE MINERALS / MINING CLAIMS-NOT NEW-UNADJUD,ONE AUTH NO. ONLY / MINING CLAIM MONEY RECEIVED (455) CASES: AMC352549/\$40.00	POL/WAIVER	- n/a -	40.00
<b>TOTAL:</b>					<b>\$40.00</b>

PAYMENT INFORMATION					
1	AMOUNT:	\$40.00	POSTMARKED:	8/5/08 0:00	
	TYPE:	CHECK	RECEIVED:	08/07/2008	
	CHECK NO:	1650			
	NAME:	SCHWARTZ, RONALD O 46204 E HWY 60 SALOME AZ 85348			

REMARKS

This receipt was generated by the automated BLM Collections and Billing System and is a paper representation of a portion of the official electronic record contained therein.

MAINTENANCE FEE PAYMENT WAIVER CERTIFICATION

This small miner waiver is filed to hold the claims/sites listed below for the assessment year beginning at noon on the first September 1 following the official filing of this form with BLM.

The undersigned owner(s) of the mining claims/sites listed below hereby certify under penalty of 18 U.S.C. 1001 and 43 U.S.C. 1212 that:

I/We control, or will control, ten or fewer mining claims/sites located and maintained on Federal land in the United States of America on the August 31 that is one day before the beginning of the assessment year indicated in line one above.

I/We have/will performed/perform assessment work upon the claims listed below for the current assessment year as of the August 31 indicated in line three above. This work meets the requirements of the General Mining Law of 1872, as amended; the Act of August 10, 1993; and the regulations at 43 CFR 3833 and 3850. Such work will be described on our affidavit of labor. Listing a site on this form constitutes a filing of a Notice of Intention to Hold for that site. I enclose a \$5.00 per site service charge (recording fee) for each site listed.

Please check this box if the following statement applies to you.  
I/We relinquish my/our claims and/or sites not listed below.

The mining claims and sites for which the above waiver from payment of the maintenance fees is made are:

AMC 352549

CLAIM NAME	BLM RECORDATION SERIAL NUMBER
1. Eagle one	352549
2. Eagle Two	352550
3.	
4.	
5.	
6.	
7.	
8.	
9.	
10.	

RECEIVED OFFICE  
B.L.M. AZ STATE  
2007 AUG - 8 A 10:00  
PHOENIX, ARIZONA

All owner(s) of the above mining claims and sites are filing for this waiver.

I/We understand and acknowledge that pursuant to 43 U.S.C. 1212 and 18 U.S.C. 1001, the filing of a false, fictitious, or fraudulent document with the Bureau of Land Management may result in a fine of up to \$10,000, a prison term not to exceed five years, or both.

RONALD SCHWARTZ  
(Owner's Name - Please Print)

*Ron Schwartz*  
(Owner's Signature)

46204 E. Hwy 60  
(Street or P.O. Box)

SALOME AZ 85348  
(City) (State) (Zip Code)

(Owner's Name - Please Print)

(Owner's Signature)

(Street or P.O. Box)

(City) (State) (Zip Code)

(Owner's Name - Please Print)

(Owner's Signature)

(Street or P.O. Box)

(City) (State) (Zip Code)

(Owner's Name - Please Print)

(Owner's Signature)

(Street or P.O. Box)

(City) (State) (Zip Code)

ENTERED IN COMPUTER

RS 8/14/07



(Owner's Name - Please Print)	(Owner's Signature)
(Street or P.O. Box)	(City) (State) (Zip Code)
(Owner's Name - Please Print)	(Owner's Signature)
(Street or P.O. Box)	(City) (State) (Zip Code)
(Owner's Name - Please Print)	(Owner's Signature)
(Street or P.O. Box)	(City) (State) (Zip Code)
(Owner's Name - Please Print)	(Owner's Signature)
(Street or P.O. Box)	(City) (State) (Zip Code)

**INSTRUCTIONS**

1. This certification of waiver from payment of maintenance fees is made under the regulations at 43 CFR 3833 and 3850.
2. This waiver **must** be filed in advance of the assessment year for which a waiver is sought, but in no event be filed later than the August 31st preceding the assessment year for which the waiver is sought.
3. You **must** still record your affidavit of assessment work for claims listed and/or Notices of Intention to Hold for any sites listed with the BLM by each December 30th, and the local recording office under State law, as in the past.
4. A \$5.00 service charge (recording fee) is required for all sites listed, otherwise a separate notice of intent to hold **must** be filed by December 30.
5. This waiver **must** be filed in the BLM State Office where the mining claims are recorded.
6. If the claims and sites are located in more than one State, a separate waiver form **must** be filed in each State in which they are held. The total number of claims and sites listed on separate waiver forms cannot exceed ten.
7. All claim names and Bureau of Land Management (BLM) serial numbers **must** be listed for all mining claims and sites for which a waiver is sought.
8. All owners and their addresses **must** be listed.
9. This waiver form **must** be signed by all of the owners or their designated agent. If an agent is designated, a statement appointing the agent, signed by all of the owners, **must** be submitted with this certification, if a designation of agent is not currently on file with the BLM State office where your claims and sites are recorded.
10. Mining claims and sites held by a husband and wife, either jointly or individually, or their children under the age of discretion, shall be counted towards the 10 claim limit. Mining claims and sites held in co-ownership, or by an association of locators, by a partnership, or by a corporation shall be counted towards the 10 claim limit for claimants that have an interest in these entities.
11. Failure to pay the maintenance fee or meet the requirements for waiver from payment of the maintenance fee by any August 31st deadline for the following assessment year shall cause the mining claims and sites to be declared null and void.

**NOTICE/BURDEN HOURS STATEMENT**

<p>The Privacy Act of 1974 and the regulation in 43 CFR 2.48(d) provide that you be furnished the following information in connection with the information required by this certification of exemption from rental fees form.</p> <p><b>AUTHORITY:</b> 30 U.S.C. 28-28k; 43 U.S.C. 1201, 1740, and 1744; 43 CFR 3833 and 3850.</p> <p><b>PRINCIPLE PURPOSE:</b> This information is to be used to verify that the owner(s) of a mining claim has complied with the Act of August 10, 1993 (107 Stat. 312), and is entitled to perform assessment work in lieu of paying the maintenance fee for the mining claims listed on this form.</p> <p><b>ROUTINE USE:</b> (1) Adjudication of the claimant(s) certification of waiver from paying the maintenance fee otherwise required by the Act of August 10, 1993 (107 Stat. 312). (2) Disclosure may be made to appropriate Federal agencies when location is made within the agency's geographic area of responsibility. (3) Information from the record and/or the record will be transferred to the appropriate Federal, State, or local agency, or a member of the public in response to a specific request for pertinent information. (4) Information may also be provided to the Department of Justice or in a proceeding before a court or adjudicative body; or to Federal, State, local or foreign agencies when needed for enforcement of civil or criminal codes or applicable regulations concerning title rights upon the public land.</p> <p><b>EFFECT OF NOT PROVIDING INFORMATION:</b> Disclosure of this information is required by the Act of August 10, 1993 (107 Stat. 312) and 43 CFR 3833 for those owner(s) wishing to take the small miners waiver allowed under 43 CFR 3833 and 3850. Failure to supply the information required in this form to support the owner(s) certification of waiver from payment of the otherwise required maintenance fees will result in the waiver being disallowed and the mining claims declared null and void by the Bureau of Land Management (BLM).</p>	<p>The Paperwork Reduction Act of 1980 (44 U.S.C. 3501, et seq.) requires us to tell you that:</p> <p>This information is being collected to allow the BLM to determine if you qualify for a waiver from the payment of \$100 per mining claim maintenance fee established by the Act of August 10, 1993 (107 Stat. 312) and the implementing regulations at 43 CFR 3833 and 3850. A response to this request is required in accordance with the statute (107 Stat. 312) to retain your benefit.</p> <p>Public reporting burden for this form is estimated to average 8 minutes per response, including time to review instructions, gathering and maintaining data, and completing and reviewing the form. Direct comments regarding this burden estimate, or any other aspect of this form, to the Department of the Interior, Bureau of Land Management, Information Collection Clearance Officer (DW-101) Denver Federal Center, Building 40, P.O. Box 25047, Denver, CO 80225-0047 and the Office of Management and Budget, Paperwork Reduction Project (1004-0114), Washington, D.C. 20503.</p> <p>BLM would like you to know that you do not have to respond to this, or any other, Federal agency-sponsored information collection unless it displays a currently valid OMB control number.</p>
--	---

**FOR OFFICIAL USE ONLY**

RECEIVED  
B.L.M. AZ STATE OFFICE

2007 AUG - 8 - 10 00

PHOENIX ARIZONA



RON SCHWARTZ  
46204 E HWY 60  
SALOME AZ 85348

2007-03941

Page 1 of 1

Requested By: RONALD SCHWARTZ  
SHELLY D BAKER, RECORDER  
OFFICIAL RECORDS OF LA PAZ COUNTY, AZ  
07-02-2007 03:45 PM Recording Fee \$19.00



AMC 367222  
AMC 367733  
AMC 352549

AMC 357015

PHOENIX, ARIZONA

2007 AUG - 8 A 9:59

RECEIVED  
BLM. AZ STATE OFFICE

AFFIDAVIT OF PERFORMANCE OF ANNUAL WORK  
STATE OF ARIZONA, COUNTY OF La Paz ss:

Ronald Schwartz, being duly sworn, according to law, deposes and says:  
That he/she is a citizen of the United States, more than 18 years of age and resides at

46204 E, HWY 60 SALOME AZ 85348

La Paz County, Arizona;

That he/she is personally acquainted with the following unpatented mining claims which are situated in the Plomosa Mining District, La Paz County, Arizona, the name(s), book(s) and page(s) or document number(s) of the recording of the location notice(s) in the office of the recorder of said county and the BLM serial numbers of which are as follows:

CLAIM NAME	COUNTY RECORDERS DATA	BLM AMC SERIAL No.	SEC.(s)	TOWNSHIP	RANGE
JACKIE'S MYSTIC GEODES	2002-05768	357015	12	3N	17W

That Jackie Martin Ronald Schwartz, whose address is 46261 E. HWY 60 SALOME AZ 46204 E. HWY 60 SALOME AZ, is the owner of the above-described claims;

That between the dates of Sept 1 2006 and Sept 1 2007 in excess of Legal Requirement dollars (\$ 300.00 ) worth of work and improvements were done and performed upon or for the benefit of this claim group;


That such work and improvements consisted of Exploration work and were performed by Ronald Schwartz Jackie Martin; and

That the above work and improvements were made by and at the expense of Ronald Schwartz Jackie Martin for Ronald Schwartz and Jackie Martin the owner of the claims, for the purpose of complying with the laws of the United States pertaining to assessments or annual work.

DATED this 27 day of June, 2007  
OWNER Ronald Schwartz

STATE OF ARIZONA, COUNTY OF La Paz ss:

The foregoing instrument was acknowledged before me the 27 day of June, 192007 by Ronald Schwartz.



My Commission Expires: May 26, 2010 RE  
Verla J. Fish  
Notary Public  
8116/07



When recorded return to:

RON SCHWARTZ  
46204 E HWY 60  
SALOME AZ 85348



2007-3940

Page 1 of 1

Requested By: RONALD SCHWARTZ  
SHELLY D BAKER, RECORDER  
OFFICIAL RECORDS OF LA PAZ COUNTY, AZ  
07-02-2007 03:45 PM Recording Fee \$19.00

RECEIVED  
BLM. AZ STATE OFFICE  
2007 AUG - 8 A 9:59  
PHOENIX, ARIZONA

**AFFIDAVIT OF PERFORMANCE OF ANNUAL WORK**

STATE OF ARIZONA, COUNTY OF La Paz ss:

Ronald Schwartz, being duly sworn, according to law, deposes and says:

That he/she is a citizen of the United States, more than 18 years of age and resides at 46204 E. HWY 60 SALOME AZ, La Paz County, Arizona;

That he/she is personally acquainted with the following unpatented mining claims which are situated in the Plomer Mining District, La Paz County, Arizona, the name(s), book(s) and page(s) or document number(s) of the recording of the location notice(s) in the office of the recorder of said county and the BLM serial numbers of which are as follows:

CLAIM NAME	COUNTY RECORDERS DATA	BLM AMC SERIAL No.	SEC.(s)	TOWNSHIP	RANGE
<u>Lucky Star</u>	<u>2005-05178</u>	<u>367222</u>	<u>36</u>	<u>4N</u>	<u>18W</u>

That Ronald Schwartz, whose address is 46204 E. HWY 60 Salome AZ. 85348, is the owner of the above-described claims;

That between the dates of Sept 1 2006 and Sept 1 2007 in excess of Legal Requirement dollars (\$ 300.00 ) worth of work and improvements were done and performed upon or for the benefit of this claim group;

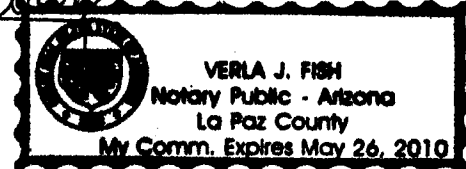
That such work and improvements consisted of Exploration work and were performed by Ronald Schwartz and Valerie Hess; and David and Carol Brownard

That the above work and improvements were made by and at the expense of Ronald Schwartz David and Carol Brownard for Valerie Hess David and Carol Brownard the owner of the claims, for the purpose of complying with the laws of the United States pertaining to assessments or annual work.

DATED this 27 day of June, 2007  
OWNER Ronald Schwartz

STATE OF ARIZONA, COUNTY OF La Paz ss:

The foregoing instrument was acknowledged before me the 27th day of June, 192007 by Ronald Schwartz.



Verla J. Fish  
Notary Public  
RS 8/16/07

My Commission Expires: May 26, 2010

When recorded return to:

RON SCHWARTZ  
46204 E HWY 60  
SALOME AZ 85348

2007-03942  
Page 1 of 1  
Requested By: RONALD SCHWARTZ  
SHELLY D BAKER, RECORDER  
OFFICIAL RECORDS OF LA PAZ COUNTY, AZ  
07-02-2007 03:45 PM Recording Fee \$19.00



RECEIVED  
B.L.M. AZ STATE OFFICE  
2007 AUG - 8 A 9: 59  
PHOENIX, ARIZONA

**AFFIDAVIT OF PERFORMANCE OF ANNUAL WORK**  
STATE OF ARIZONA, COUNTY OF La Paz SS:

Ronald Schwartz, being duly sworn, according to law, deposes and says:  
That he/she is a citizen of the United States, more than 18 years of age and resides at  
46204 E. Hwy 60 SALOME AZ 85348, La Paz County, Arizona;

That he/she is personally acquainted with the following unpatented mining claims which are  
situated in the Ellsworth Mining District, La Paz County, Arizona, the name(s), book(s)  
and page(s) or document number(s) of the recording of the location notice(s) in the office of the recorder  
of said county and the BLM serial numbers of which are as follows:

CLAIM NAME	COUNTY RECORDERS DATA	BLM AMC SERIAL No.	SEC.(s)	TOWNSHIP	RANGE
<u>Eagle one</u>	<u>1999-4131</u>	<u>352 549</u>	<u>15</u>	<u>4N</u>	<u>13W</u>
<u>Eagle Two</u>	<u>1999-4132</u>	<u>352 550</u>	<u>15 and 10</u>	<u>4N</u>	<u>13W</u>

That Ronald Schwartz, whose address is 46204 E, HWY 60 Salome AZ 85348, is the owner of the above-described claims;

That between the dates of Sept 1 2006 and Sept 1 2007 in excess of Legal Requirement dollars (\$ 300.00 ) worth of work and improvements were done and performed upon or for the benefit of this claim group;

That such work and improvements consisted of Exploration work and were performed by Ronald Schwartz; and

That the above work and improvements were made by and at the expense of Ronald Schwartz for Ronald Schwartz the owner of the claims, for the purpose of complying with the laws of the United States pertaining to assessments or annual work.

DATED this 27 day of June, 2007  
OWNER Ronald Schwartz

STATE OF ARIZONA, COUNTY OF La Paz SS:

The foregoing instrument was acknowledged before me the 27th day of June, 19 2007 by Ronald Schwartz.



VERLA J. FISH  
Notary Public - Arizona  
La Paz County  
My Comm. Expires May 26, 2010

My Commission Expires: May 26, 2010

Verla J. Fish  
Notary Public

RS 8/16/07



RON SCHWARTZ  
46204 E HWY 60  
SALOME AZ 85348

200-3943  
Page 1 of 1  
Requested By: RONALD SCHWARTZ  
SHELLY D BAKER, RECORDER  
OFFICIAL RECORDS OF LA PAZ COUNTY, AZ  
07-02-2007 03:45 PM Recording Fee \$19.00



RECEIVED  
B.L.M. AZ STATE OFFICE  
2001 AUG - 8 A 9:58  
PHOENIX, ARIZONA

**AFFIDAVIT OF PERFORMANCE OF ANNUAL WORK**  
STATE OF ARIZONA, COUNTY OF LA PAZ ss:

Wayne Schwartz, being duly sworn, according to law, deposes and says:  
That he/she is a citizen of the United States, more than 18 years of age and resides at  
PO. BOX 126, MONROE WA, SNOHOMISH County, Arizona; WASHINGTON  
That he/she is personally acquainted with the following unpatented mining claims which are  
situated in the ELLSWORTH Mining District, LA PAZ County, Arizona, the name(s), book(s)  
and page(s) or document number(s) of the recording o the location notice(s) in the office of the recorder  
of said county and the BLM serial numbers of which are as follows:

CLAIM NAME	COUNTY RECORDERS DATA	BLM AMC SERIAL No.	SEC.(s)	TOWNSHIP	RANGE
<u>INSANE WAYNE #1</u>	<u>2005-05997</u>	<u>367733</u>	<u>15</u>	<u>T4N</u>	<u>13W</u>
<u>INSANE WAYNE #2</u>	<u>2005-05998</u>	<u>367734</u>	<u>15</u>	<u>T4N</u>	<u>13W</u>

That WAYNE SCHWARTZ, whose address is P.O. BOX 126  
MONROE, WA., is the owner of the above-described claims;

That between the dates of Sept 1, 2006 and Sept 1, 2007 in  
excess of LEGAL REQUIREMENT dollars (\$ 380.00 ) worth of work and improvements were done  
and performed upon or for the benefit of this claim group;

That such work and improvements consisted of EXPLORATION WORK  
AND ROAD IMPROVEMENTS and were performed by WAYNE SCHWARTZ  
; and RON SCHWARTZ

That the above work and improvements were made by and at the expense of WAYNE SCHWARTZ  
AND RON SCHWARTZ for WAYNE SCHWARTZ the owner of the claims, for the  
purpose of complying with the laws of the United States pertaining to assessments or annual work.


DATED this 21 day of June, 2007.

OWNER Wayne Schwartz

WASHINGTON

STATE OF ARIZONA, COUNTY OF Snohomish ss:

The foregoing instrument was acknowledged before me  
the 21 day of June, 2007 by Wayne Schwartz



Amy E Magnuson  
Notary Public

My Commission Expires: September 4, 2010

RE 8/16/07

United States Department of the Interior

Bureau of Land Management

BUSINESS & SUPPORT SVCS DIV

ONE N CENTRAL AVE SUITE 800

PHOENIX, AZ 85004 -4427

Phone: (602) 417-9200

Receipt

No:

1539272

<b>Transaction #:</b> 1590565	
<b>Date of Transaction:</b> 08/08/2007	
<b>CUSTOMER:</b>	RON SCHWARTZ 46204 E HWY 60 SALOME, AZ 85348

LINE #	QTY	DESCRIPTION	REMARKS	UNIT PRICE	TOTAL
1	1.00	LOCATABLE MINERALS / MINING CLAIMS-NOT NEW-UNADJUD, ONE AUTH NO. ONLY / MINING CLAIM MONEY RECEIVED (455) CASES: AMC357015/\$60.00	POL/WAIVER (6)	- n/a -	60.00
<b>TOTAL:</b>					<b>\$60.00</b>

PAYMENT INFORMATION			
1	AMOUNT:	\$60.00	POSTMARKED: 8/3/07 0:00
	TYPE:	CHECK	RECEIVED: 08/08/2007
	CHECK NO:	1562	
	NAME:	SCHWARTZ, RONALD O 46204 E HWY 60 SALOME AZ 85348	

REMARKS

This receipt was generated by the automated BLM Collections and Billing System and is a paper representation of a portion of the official electronic record contained therein.



WHEN RECORDED MAIL TO:

Wayne Schwartz  
46204 E. Hwy 60  
Salome, AZ 85348



LA PAZ COUNTY RECORDER  
COURT HOUSE  
CORNER OF 1ST AND WALTON STS.  
PHOENIX, ARIZONA 85004  
OFFICE OF THE RECORDER OF DEEDS  
1111 N. CENTRAL AVENUE, SUITE 200, PHOENIX, AZ 85004  
TEL: 602.258.2112 FAX: 602.258.2111

(THIS SPACE RESERVED FOR RECORDING INFORMATION)

CAPTION HEADING: AFFIDAVIT OF PERFORMANCE OF ANNUAL WORK

AMC 357015

AMC 367222

AMC 367733

AMC 352549

PHOENIX, ARIZONA

2006 AUG 30 A 9:47

RECEIVED  
B.L.M. AZ STATE OFFICE

RE 9/14/06

When recorded return to:

Ronald O. Shwartz  
46204 E. Hwy 60-70  
Salome, AZ 85348



2006-08-29 3  
RECORDED  
RECORDED BY RONALD O. SCHWARTZ  
SHERIFF P. BAKER, RECORDER  
OFFICIAL RECORDS OF LA PAZ COUNTY, AZ  
03-07-2006 03:14 PM Recording Fee \$12.00

AMC 367222

RECEIVED  
BLM, AZ STATE OFFICE  
2006 AUG 30 A 4:50  
PHOENIX, ARIZONA

**AFFIDAVIT OF PERFORMANCE OF ANNUAL WORK**  
STATE OF ARIZONA, COUNTY OF La Paz ss:

Ronald Shwartz, being duly sworn, according to law, deposes and says:  
That he/she is a citizen of the United States, more than 18 years of age and resides at 46204 E. Hwy 60 Salome AZ, La Paz County, Arizona;  
That he/she is personally acquainted with the following unpatented mining claims which are situated in the Plomosa Mining District, La Paz County, Arizona, the name(s), book(s) and page(s) or document number(s) of the recording of the location notice(s) in the office of the recorder of said county and the BLM serial numbers of which are as follows:

CLAIM NAME	COUNTY RECORDERS DATA	BLM AMC SERIAL No.	SEC.(s)	TOWNSHIP	RANGE
<u>Lucky Strike</u>	<u>2005-05178</u>	<u>367222</u>	<u>36</u>	<u>4N</u>	<u>18W</u>

That Ronald Shwartz, whose address is 46204 E Hwy 60 Salome AZ, 85348, is the owner of the above-described claims;

That between the dates of Sept 1 2005 and Sept 1 2006 in excess of Legal Requirement dollars (\$ 300.00 ) worth of work and improvements were done and performed upon or for the benefit of this claim group;

That such work and improvements consisted of Exploration work and were performed by Ronald Shwartz and Val Hess; and David and Carol Brainard

That the above work and improvements were made by and at the expense of Ronald Shwartz for David and Carol Brainard the owner of the claims, for the purpose of complying with the laws of the United States pertaining to assessments or annual work.

DATED this 1<sup>st</sup> day of AUGUST, 2006.  
OWNER Ronald Shwartz



DIANE C. KACHMAR  
Notary Public - Arizona  
La Paz County  
Expires 02/15/10

STATE OF ARIZONA, COUNTY OF LA PAZ ss:

The foregoing instrument was acknowledged before me, the 1<sup>st</sup> day of AUGUST, 2006 by Diane C. Kachmar RONALD SCHWARTZ JK

Diane C. Kachmar  
Notary Public

My Commission Expires: 02/15/2010

RE 9/14/06



When recorded return to:

Ronald O. Shwartz  
46204 E. Hwy 60-70  
Salome, AZ 85348



2006-08-03 03:16 PM  
Page 1 of 1  
Requested By: RONALD O. SCHWARTZ  
SHELLY D BAKER, RECORDER  
OFFICIAL RECORDS OF LA PAZ COUNTY, AZ  
02-07-2006 03:16 PM Recording Fee \$19.00

AMC 357015

**AFFIDAVIT OF PERFORMANCE OF ANNUAL WORK**  
STATE OF ARIZONA, COUNTY OF La Paz ss:

RECEIVED  
BLM AZ STATE OFFICE  
2006 AUG 30 9:11 AM  
PHOENIX ARIZONA

Ronald Shwartz, being duly sworn, according to law, deposes and says:  
That he/she is a citizen of the United States, more than 18 years of age and resides at 46204 E. HWY 60 Salome AZ, La Paz County, Arizona;  
That he/she is personally acquainted with the following unpatented mining claims which are situated in the Plomosa Mining District, La Paz County, Arizona, the name(s), book(s) and page(s) or document number(s) of the recording or the location notice(s) in the office of the recorder of said county and the BLM serial numbers of which are as follows:

CLAIM NAME	COUNTY RECORDERS DATA	BLM AMC SERIAL No.	SEC.(s)	TOWNSHIP	RANGE
JACKIE'S MYSTIC GRAPES	2002-05768	357015	12	3N	17W

That Jackie Martin Ronald Shwartz, whose address is 46261 E. Hwy 60 46204 E. Hwy 60, is the owner of the above-described claims;

That between the dates of Sept 1 2005 and Sept 1 2006 in excess of Legal Requirement dollars (\$ 300.00 ) worth of work and improvements were done and performed upon or for the benefit of this claim group;

That such work and improvements consisted of Exploration work and were performed by Ronald Shwartz and Jackie Martin;

That the above work and improvements were made by and at the expense of Ronald Shwartz and Jackie Martin for Ronald Shwartz and Jackie Martin the owner of the claims, for the purpose of complying with the laws of the United States pertaining to assessments or annual work.

DATED this 1<sup>ST</sup> day of AUGUST, 2006.

OWNER Ronald Shwartz



DIANE C. KACHMAR  
Notary Public - Arizona  
La Paz County  
Expires 02/15/10

STATE OF ARIZONA, COUNTY OF LA PAZ ss:

The foregoing instrument was acknowledged before me the 1<sup>ST</sup> day of AUGUST, 2006 by Diane C Kachmar RONALD SCHWARTZ

Diane C Kachmar  
Notary Public

My Commission Expires: 02/15/2010



When recorded return to:

Ronald O. Schwartz  
46204 E. Hwy 60-70  
Salome, AZ 85348



2006-05252  
Page 1 of 1  
Requested By RONALD O. SCHWARTZ  
SHELLEY S. PARKER, CLERK  
OFFICIAL RECORDS OF LA PAZ COUNTY, AZ  
08-07-2006 02:16 PM Recording Fee \$19.00

AMC 352549

### AFFIDAVIT OF PERFORMANCE OF ANNUAL WORK

STATE OF ARIZONA, COUNTY OF La Paz ss:

Ronald Schwartz, being duly sworn, according to law, deposes and says:

That he/she is a citizen of the United States, more than 18 years of age and resides at 46204 E. Hwy 60 Salome AZ, La Paz County, Arizona;

That he/she is personally acquainted with the following unpatented mining claims which are situated in the Ellsworth Mining District, La Paz County, Arizona, the name(s), book(s) and page(s) or document number(s) of the recording of the location notice(s) in the office of the recorder of said county and the BLM serial numbers of which are as follows:

CLAIM NAME	COUNTY RECORDERS DATA	BLM AMC SERIAL No.	SEC.(s)	TOWNSHIP	RANGE
<u>Eagle one</u>	<u>1999-4131</u>	<u>352 549</u>	<u>15</u>	<u>4N</u>	<u>13W</u>
<u>Eagle Two</u>	<u>1999-4132</u>	<u>352 550</u>	<u>15 and 10</u>	<u>4N</u>	<u>13W</u>

RECEIVED  
BLM, AZ STATE OFFICE  
2006 AUG 30  
PHOENIX, ARIZONA  
OFFICE #17

That Ronald Schwartz, whose address is 46204 E. Hwy 60 Salome AZ, 85348, is the owner of the above-described claims;

That between the dates of Sept 1 2005 and Sept 1 2006 in excess of Legal Requirement dollars (\$ 300.00 ) worth of work and improvements were done and performed upon or for the benefit of this claim group;

That such work and improvements consisted of Exploration work and were performed by Ronald Schwartz; and

That the above work and improvements were made by and at the expense of Ronald Schwartz for Ronald Schwartz the owner of the claims, for the purpose of complying with the laws of the United States pertaining to assessments or annual work.

DATED this 1<sup>ST</sup> day of AUGUST, 2006.

OWNER Ronald Schwartz



DIANE C. KACHMAR  
Notary Public - Arizona  
La Paz County  
Expires 02/15/10

STATE OF ARIZONA, COUNTY OF LAPAZ ss:

The foregoing instrument was acknowledged before me the 1<sup>ST</sup> day of AUGUST, 2006 by Diane C. Kachmar RONALD SCHWARTZ

Diane C. Kachmar  
Notary Public

My Commission Expires: 02/15/2010



Please send to  
Wayne Schwartz  
46204 E. HWY 60  
SALOME AZ.  
85348

BLM - 1000-10-13-2005 Page 2 of 2

**AFFIDAVIT OF PERFORMANCE OF ANNUAL WORK**

STATE OF ARIZONA, COUNTY OF La Paz ss:

RECEIVED  
B.L.M. AZ STATE OFFICE  
2006 AUG 30  
PHOENIX, AZ

Wayne Schwartz, being duly sworn, according to law, deposes and says:

That he/she is a citizen of the United States, more than 18 years of age and resides at PO Box 126 Monroe WA, SNOHOMISH County, ~~Arizona~~; WASHINGTON

That he/she is personally acquainted with the following unpatented mining claims which are situated in the Ellsworth Mining District, La Paz County, Arizona, the name(s), book(s) and page(s) or document number(s) of the recording of the location notice(s) in the office of the recorder of said county and the BLM serial numbers of which are as follows:

CLAIM NAME	COUNTY RECORDERS DATA	BLM AMC SERIAL No.	SEC.(s)	TOWNSHIP	RANGE
<u>Insane Wayne #1</u>	<u>2005-05997</u>	<u>367733</u>	<u>15</u>	<u>T4N</u>	<u>13W</u>
<u>Insane Wayne #2</u>	<u>2005-05998</u>	<u>367734</u>	<u>15</u>	<u>T4N</u>	<u>13W</u>

That Wayne Schwartz, whose address is PO Box 126 Monroe WA, is the owner of the above-described claims;

That between the dates of Sept 1 2005 and Sept 1 2006 in excess of LEGAL Requirement dollars (\$ 300.00 ) worth of work and improvements were done and performed upon or for the benefit of this claim group;

That such work and improvements consisted of Exploration work and were performed by Wayne Schwartz and Ron Schwartz; and

That the above work and improvements were made by and at the expense of Wayne Schwartz and Ron Schwartz for Wayne Schwartz the owner of the claims, for the purpose of complying with the laws of the United States pertaining to assessments or annual work.

DATED this 11 day of Aug, 2006.

OWNER Wayne Schwartz

STATE OF ~~ARIZONA~~ <sup>WASHINGTON</sup>, COUNTY OF SNOHOMISH ss:

The foregoing instrument was acknowledged before me the 11 day of AUGUST, 19 2006 by WAYNE SCHWARTZ

Notary Public  
State of Washington  
KRISTEN WILLIAMS  
My Appointment Expires Feb 1, 2008

My Commission Expires: 2-1-08

Kristen Williams  
Notary Public

**United States Department of the Interior**  
**Bureau of Land Management**  
 BUSINESS & SUPPORT SVCS DIV  
 ONE N CENTRAL AVE  
 PHOENIX, AZ 85004 -2203  
 Phone: (602) 417-9200

Receipt

No: 1354448

<b>Transaction #:</b> 1399836	
<b>Date of Transaction:</b> 09/08/2006	
<b>CUSTOMER:</b>	RONALD SCHWARTZ 46204 E HWY 60 SALOME,AZ 85348

LINE #	QTY	DESCRIPTION	REMARKS	UNIT PRICE	TOTAL
1	1.00	LOCATABLE MINERALS / MINING CLAIMS-NOT NEW-UNADJUD,ONE AUTH NO. ONLY / MINING CLAIM MONEY RECEIVED (455) <b>CASES: AMC367222/\$60.00</b>	WAIVER / POL (6)	- n/a -	60.00
<b>TOTAL:</b>					<b>\$60.00</b>

PAYMENT INFORMATION					
1	<b>AMOUNT:</b>	\$60.00	<b>POSTMARKED:</b>	08/28/2006	
	<b>TYPE:</b>	CHECK	<b>RECEIVED:</b>	08/30/2006	
	<b>CHECK NO:</b>	1471			
	<b>NAME:</b>	SCHWARTZ, RONALD O 46204 E HWY 60 SALOME AZ 85348			

REMARKS

This receipt was generated by the automated BLM Collections and Billing System and is a paper representation of a portion of the official electronic record contained therein.



MAINTENANCE FEE PAYMENT WAIVER CERTIFICATION

FORM APPROVED  
OMB NO. 1004-0114  
Expires September 30, 2000  
537

This small miner waiver is filed to hold the claims/sites listed below for the assessment year beginning at noon on the first September 1 following the official filing of this form with BLM.

The undersigned owner(s) of the mining claims/sites listed below hereby certify under penalty of 18 U.S.C. 1001 and 43 U.S.C. 1212 that:

AMC 352549

I/We control, or will control, ten or fewer mining claims/sites located and maintained on Federal land in the United States of America on the August 31 that is one day before the beginning of the assessment year indicated in line one above.

I/We have/will performed/performed assessment work upon the claims listed below for the current assessment year as of the August 31 indicated in line three above. This work meets the requirements of the General Mining Law of 1872, as amended; the Act of August 10, 1993; and the regulations at 43 CFR 3833 and 3850. Such work will be described on our affidavit of labor. Listing a site on this form constitutes a filing of a Notice of Intention to Hold for that site. I enclose a \$5.00 per site service charge (recording fee) for each site listed.

Please check this box if the following statement applies to you.

I/We relinquish my/our claims and/or sites not listed below.

The mining claims and sites for which the above waiver from payment of the maintenance fees is made are:

CLAIM NAME	BLM RECORDATION SERIAL NUMBER
1. EAGLE ONE	352549
2. EAGLE TWO	352550
3.	
4.	
5.	
6.	
7.	
8.	
9.	
10.	

RECEIVED  
BLM. AZ STATE OFFICE  
2006 AUG 30 A 9:47  
PHOENIX, ARIZONA

All owner(s) of the above mining claims and sites are filing for this waiver.

I/We understand and acknowledge that pursuant to 43 U.S.C. 1212 and 18 U.S.C. 1001, the filing of a false, fictitious, or fraudulent document with the Bureau of Land Management may result in a fine of up to \$10,000, a prison term not to exceed five years, or both.

RONALD SCHWARTZ  
(Owner's Name - Please Print)

Ronald Schwartz  
(Owner's Signature)

46204 E HWY 60  
(Street or P.O. Box)

SALOME AZ 85348  
(City) (State) (Zip Code)

(Owner's Name - Please Print)

(Owner's Signature)

(Street or P.O. Box)

(City) (State) (Zip Code)

(Owner's Name - Please Print)

(Owner's Signature)

(Street or P.O. Box)

(City) (State) (Zip Code)

(Owner's Name - Please Print)

(Owner's Signature)

(Street or P.O. Box)

(City) (State) (Zip Code)

ENTERED IN COMPUTER

RE 9/14/06



(Owner's Name - Please Print)

(Street or P.O. Box)

(Owner's Name - Please Print)

(Street or P.O. Box)

(Owner's Name - Please Print)

(Street or P.O. Box)

(Owner's Name - Please Print)

(Street or P.O. Box)

(Owner's Signature)

(City) (State) (Zip Code)

(Owner's Signature)

(City) (State) (Zip Code)

(Owner's Signature)

(City) (State) (Zip Code)

(Owner's Signature)

(City) (State) (Zip Code)

INSTRUCTIONS

1. This certification of waiver from payment of maintenance fees is made under the regulations at 43 CFR 3833 and 3850.
2. This waiver **must** be filed in advance of the assessment year for which a waiver is sought, but in no event be filed later than the August 31st preceding the assessment year for which the waiver is sought.
3. You **must** still record your affidavit of assessment work for claims listed and/or Notices of Intention to Hold for any sites listed with the BLM by each December 30th, and the local recording office under State law, as in the past.
4. A \$5.00 service charge (recording fee) is required for all sites listed, otherwise a separate notice of intent to hold **must** be filed by December 31st.
5. This waiver **must** be filed in the BLM State Office where the mining claims are recorded.
6. If the claims and sites are located in more than one State, a separate waiver form **must** be filed in each State in which they are held. The total number of claims and sites listed on separate waiver forms cannot exceed ten.
7. All claim names and Bureau of Land Management (BLM) serial numbers **must** be listed for all mining claims and sites for which a waiver is sought.

8. All owners and their addresses **must** be listed.
9. This waiver form **must** be signed by all of the owners or their designated agent. If an agent is designated, a statement appointing the agent, signed by all of the owners, **must** be submitted with this certification, if a designation of agent is not currently on file with the BLM State office where your claims and sites are recorded.
10. Mining claims and sites held by a husband and wife, either jointly or individually, or their children under the age of discretion, shall be counted towards the 10 claim limit. Mining claims and sites held in co-ownership, or by an association of locators, by a partnership, or by a corporation shall be counted towards the 10 claim limit for claimants that have an interest in these entities.
11. Failure to pay the maintenance fee or meet the requirements for waiver from payment of the maintenance fee by any August 31st deadline for the following assessment year shall cause the mining claims and sites to be declared null and void.

NOTICE/BURDEN HOURS STATEMENT

The Privacy Act of 1974 and the regulation in 43 CFR 2.48(d) provide that you be furnished the following information in connection with the information required by this certification of exemption from rental fees form.

The Paperwork Reduction Act of 1980 (44 U.S.C. 3501, et seq.) requires us to tell you that:

**AUTHORITY:** 30 U.S.C. 28-28k; 43 U.S.C. 1201, 1740, and 1744; 43 CFR 3833 and 3850.

This information is being collected to allow the BLM to determine if you qualify for a waiver from the payment of \$100 per mining claim maintenance fee established by the Act of August 10, 1993 (107 Stat. 312) and the implementing regulations at 43 CFR 3833 and 3850. A response to this request is required in accordance with the statute (107 Stat. 312) to retain your benefit.

**PRINCIPLE PURPOSE:** This information is to be used to verify that the owner(s) of a mining claim has complied with the Act of August 10, 1993 (107 Stat. 312), and is entitled to perform assessment work in lieu of paying the maintenance fee for the mining claims listed on this form.

Public reporting burden for this form is estimated to average 8 minutes per response, including time to review instructions, gathering and maintaining data, and completing and reviewing the form. Direct comments regarding this burden estimate, or any other aspect of this form, to the Department of the Interior, Bureau of Land Management, Information Collection Clearance Officer (DW-101) Denver Federal Center, Building 40, P.O. Box 25047, Denver, CO 80225-0047 and the Office of Management and Budget, Paperwork Reduction Project (1004-0114), Washington, D.C. 20503.

**ROUTINE USE:** (1) Adjudication of the claimant(s) certification of waiver from paying the maintenance fee otherwise required by the Act of August 10, 1993 (107 Stat. 312). (2) Disclosure may be made to appropriate Federal agencies when location is made within the agency's geographic area of responsibility. (3) Information from the record and/or the record will be transferred to the appropriate Federal, State, or local agency, or a member of the public in response to a specific request for pertinent information. (4) Information may also be provided to the Department of Justice or in a proceeding before a court or adjudicative body; or to Federal, State, local or foreign agencies when needed for enforcement of civil or criminal codes or applicable regulations concerning title rights upon the public land.

BLM would like you to know that you do not have to respond to this, or any other, Federal agency-sponsored information collection unless it displays a currently valid OMB control number.

**EFFECT OF NOT PROVIDING INFORMATION:** Disclosure of this information is required by the Act of August 10, 1993 (107 Stat. 312) and 43 CFR 3833 for those owner(s) wishing to take the small miners waiver allowed under 43 CFR 3833 and 3850. Failure to supply the information required in this form to support the owner(s) certification of waiver from payment of the otherwise required maintenance fees will result in the waiver being disallowed and the mining claims declared null and void by the Bureau of Land Management (BLM).

FOR OFFICIAL USE ONLY



**United States Department of the Interior  
Bureau of Land Management**

BUSINESS & SUPPORT SVCS DIV  
222 N CENTRAL AVE  
PHOENIX, AZ 85004 -2203  
Phone: (602) 417-9200

Receipt	
No:	1133482

<b>Transaction #:</b> 1172565	
<b>Date of Transaction:</b> 08/22/2005	<i>Amc 352549</i>
<b>CUSTOMER:</b> RONALD SCHWARTZ 46204 E HWY 60 SALOME, AZ 85348	<i>Amc 357015</i>

LINE #	QTY	DESCRIPTION	REMARKS	UNIT PRICE	TOTAL
1	1.00	LOCATABLE MINERALS / MINING CLAIMS-NOT NEW-UNADJUD, ONE AUTH NO. ONLY / MINING CLAIM MONEY RECEIVED (455) <b>CASES:</b> AMC352549/\$15.00	WAIVER/POL 2005 - 3	- n/a -	15.00
<b>TOTAL:</b>					<b>\$15.00</b>

PAYMENT INFORMATION			
1	AMOUNT:	\$15.00	POSTMARKED: 08/13/2005
	TYPE:	CHECK	RECEIVED: 08/16/2005
	CHECK NO:	1359	
	NAME:	SCHWARTZ, RONALD O 46204 E HWY 60 SALOME AZ 85348	

REMARKS

This receipt was generated by the automated BLM Collections and Billing System and is a paper representation of a portion of the official electronic record contained therein.

MAINTENANCE FEE PAYMENT WAIVER CERTIFICATION

This small miner waiver is filed to hold the claims/sites listed below for the assessment year beginning at noon on the first September 1 following the official filing of this form with BLM.

The undersigned owner(s) of the mining claims/sites listed below hereby certify under penalty of 18 U.S.C. 1001 and 43 U.S.C. 1212 that:

I/We control, or will control, ten or fewer mining claims/sites located and maintained on Federal land in the United States of America on the August 31 that is one day before the beginning of the assessment year indicated in line one above.

I/We have/will performed/perform assessment work upon the claims listed below for the current assessment year as of the August 31 indicated in line three above. This work meets the requirements of the General Mining Law of 1872, *as amended*; the Act of August 10, 1993; and the regulations at 43 CFR 3833 and 3850. Such work will be described on our affidavit of labor. Listing a site on this form constitutes a filing of a Notice of Intention to Hold for that site. I enclose a \$5.00 per site service charge (recording fee) for each site listed.

Please check this box if the following statement applies to you.

*I/We relinquish my/our claims and/or sites not listed below.*

The mining claims and sites for which the above waiver from payment of the maintenance fees is made are:

CLAIM NAME	BLM RECORDATION SERIAL NUMBER
1. EAGLE ONE	352549
2. EAGLE TWO	352550
3.	
4.	
5.	
6.	
7.	
8.	
9.	
10.	

RECEIVED  
BUREAU OF  
LAND MANAGEMENT  
2005 AUG 15 PD 2:32  
ARIZONA  
STATE OFFICE  
PHOENIX, ARIZONA

All owner(s) of the above mining claims and sites are filing for this waiver.

I/We understand and acknowledge that pursuant to 43 U.S.C. 1212 and 18 U.S.C. 1001, the filing of a false, fictitious, or fraudulent document with the Bureau of Land Management may result in a fine of up to \$10,000, a prison term not to exceed five years, or both.

RONALD SCHWARTZ (Owner's Name - Please Print)      Donald Schwartz (Owner's Signature)

46204 E. HWY 60-70 (Street or P.O. Box)      SALOME (City)      AZ (State)      85348 (Zip Code)

(Owner's Name - Please Print)      (Owner's Signature)

(Street or P.O. Box)      (City)      (State)      (Zip Code)

(Owner's Name - Please Print)      (Owner's Signature)

(Street or P.O. Box)      (City)      (State)      (Zip Code)

(Owner's Name - Please Print)      (Owner's Signature)

(Street or P.O. Box)      (City)      (State)      (Zip Code)

ENTERED INTO COMPUTER  
10/12/05 AB

RON SCHWARTZ  
 46204 E. HWY 60  
 SALOME AZ 85348



2005-04563  
 Page 1 of 1  
 Requested By: RON SCHWARTZ  
 SHELLY D BAKER, RECORDER  
 OFFICIAL RECORDS OF LA PAZ COUNTY, AZ  
 08-03-2005 03:46 PM Recording Fee \$19.00

**AFFIDAVIT OF PERFORMANCE OF ANNUAL WORK**

STATE OF ARIZONA, COUNTY OF LA PAZ ss:

RONALD SCHWARTZ, being duly sworn, according to law, deposes and says:

That he/she is a citizen of the United States, more than 18 years of age and resides at 46204 E. HWY 60 SALOME AZ LA PAZ County, Arizona;

That he/she is personally acquainted with the following unpatented mining claims which are situated in the \_\_\_\_\_ Mining District, LA PAZ County, Arizona, the name(s), book(s) and page(s) or document number(s) of the recording of the location notice(s) in the office of the recorder of said county and the BLM serial numbers of which are as follows:

CLAIM NAME	COUNTY RECORDERS DATA	BLM AMC SERIAL No.	SEC.(s)	TOWNSHIP	RANGE
EAGLE ONE	1999-4131	352549	15	4N	13W
EAGLE TWO	1999-4132	352550	15 AND 10	4N	13W

RECEIVED  
 BUREAU OF  
 LAND MANAGEMENT  
 2005 AUG 15 10:00 AM  
 ARIZONA  
 STATE OFFICE  
 PHOENIX, ARIZONA

That RONALD SCHWARTZ, whose address is 46204 E HWY 60 SALOME AZ 85348, is the owner of the above-described claims;

That between the dates of SEPT 1 2004 and SEPT 1 2005 excess of LEGAL REQUIREMENT dollars (\$ 300.00 ) worth of work and improvements were done and performed upon or for the benefit of this claim group;

That such work and improvements consisted of Exploration work and were performed by RONALD SCHWARTZ; and

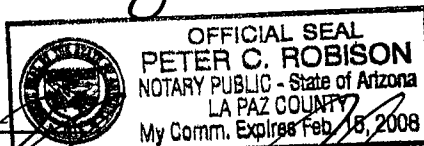
That the above work and improvements were made by and at the expense of RONALD SCHWARTZ for RONALD SCHWARTZ the owner of the claims, for the purpose of complying with the laws of the United States pertaining to assessments or annual work.

DATED this 1 day of August, 2005.

OWNER Ron Schwartz

STATE OF ARIZONA, COUNTY OF La Paz ss:

The foregoing instrument was acknowledged before me the 1 day of Aug, 2005 by Peter C Robison



Peter C Robison

My Commission Expires: 2-15-2008

ENTERED INTO COMPUTER  
 10/12/05 AB



MAINTENANCE FEE PAYMENT WAIVER CERTIFICATION

This small miner waiver is filed to hold the claims/sites listed below for the assessment year beginning at noon on the first September 1 following the official filing of this form with BLM.

The undersigned owner(s) of the mining claims/sites listed below hereby certify under penalty of 18 U.S.C. 1001 and 43 U.S.C. 1212 that:

I/We control, or will control, ten or fewer mining claims/sites located and maintained on Federal land in the United States of America on the August 31 that is one day before the beginning of the assessment year indicated in line one above.

I/We have/will performed/performed assessment work upon the claims listed below for the current assessment year as of the August 31 indicated in line three above. This work meets the requirements of the General Mining Law of 1872, as amended; the Act of August 10, 1993; and the regulations at 43 CFR 3833 and 3850. Such work will be described on our affidavit of labor. Listing a site on this form constitutes a filing of a Notice of Intention to Hold for that site. I enclose a \$5.00 per site service charge (recording fee) for each site listed.

Please check this box if the following statement applies to you.

*I/We relinquish my/our claims and/or sites not listed below.*

The mining claims and sites for which the above waiver from payment of the maintenance fees is made are:

CLAIM NAME	BLM RECORDATION SERIAL NUMBER
1. JACKIE'S MYSTIC GEODES	357015
2.	
3.	
4.	
5.	
6.	
7.	
8.	
9.	
10.	

RECEIVED  
BUREAU OF  
LAND MANAGEMENT  
2005 AUG 15 P 2:32  
ARIZONA  
STATE OFFICE  
PHOENIX, ARIZONA

All owner(s) of the above mining claims and sites are filing for this waiver.

I/We understand and acknowledge that pursuant to 43 U.S.C. 1212 and 18 U.S.C. 1001, the filing of a false, fictitious, or fraudulent document with the Bureau of Land Management may result in a fine of up to \$10,000, a prison term not to exceed five years, or both.

JACKIE MARTIN  
(Owner's Name - Please Print)  
46261 E. HWY 60-70  
(Street or P.O. Box)

Jackie Martin  
(Owner's Signature)  
SALOME AZ 85348  
(City) (State) (Zip Code)

RONALD SCHWARTZ  
(Owner's Name - Please Print)  
46204 E. HWY 60-70  
(Street or P.O. Box)

Ron Schwartz  
(Owner's Signature)  
SALOME AZ 85348  
(City) (State) (Zip Code)

(Owner's Name - Please Print)  
(Street or P.O. Box)

(Owner's Signature)  
(City) (State) (Zip Code)


(Owner's Name - Please Print)  
(Street or P.O. Box)

(Owner's Signature)  
(City) (State) (Zip Code)

ENTERED INTO COMPUTER  
10/12/05 AB



RON SCHWARTZ  
46204 E. HWY 60  
SALOME AZ 85348



2005-04564  
Page 1 of 1  
Requested By: RON SCHWARTZ  
SHELLY D BAKER, RECORDER  
OFFICIAL RECORDS OF LA PAZ COUNTY, AZ  
08-03-2005 03:49 PM Recording Fee \$19.00

**AFFIDAVIT OF PERFORMANCE OF ANNUAL WORK**

STATE OF ARIZONA, COUNTY OF La Paz ss:

RONALD SCHWARTZ, being duly sworn, according to law, deposes and says:

That he/she is a citizen of the United States, more than 18 years of age and resides at 46204 E. HWY 60 SALOME AZ, LA PAZ County, Arizona.

That he/she is personally acquainted with the following unpatented mining claims which are situated in the PLOMOSA Mining District, LA PAZ County, Arizona, the name(s) of book(s) and page(s) or document number(s) of the recording of the location notice(s) in the office of the recorder of said county and the BLM serial numbers of which are as follows:

CLAIM NAME	COUNTY RECORDERS DATA	BLM AMC SERIAL No.	SEC.(s)	TOWNSHIP	RANGE
JACKIE'S MYSTIC GEODES	2002-05708	357015	12	3N	17W

That JACKIE MARTIN 46261 E. HWY 60  
RONALD SCHWARTZ, whose address is 46204 E. HWY 60, is the owner of the above-described claims;

That between the dates of SEPT 1 2004 and SEPT 1 2005 in excess of LEGAL REQUIREMENT dollars (\$ 300.00 ) worth of work and improvements were done and performed upon or for the benefit of this claim group;

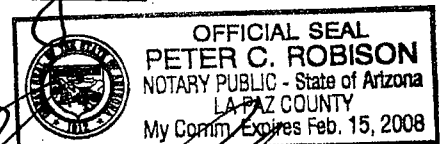
That such work and improvements consisted of Exploration work and were performed by RONALD SCHWARTZ; and JACKIE MARTIN

That the above work and improvements were made by and at the expense of RONALD SCHWARTZ, JACKIE MARTIN the owner of the claims, for the purpose of complying with the laws of the United States pertaining to assessments or annual work.

DATED this 1 day of August, 2005  
OWNER Ron Schwartz

STATE OF ARIZONA, COUNTY OF La Paz ss:

The foregoing instrument was acknowledged before me the 1 day of Aug 2005 by Peter C Robison



My Commission Expires: 2-15-2008

ENTERED INTO COMPUTER

10/2/05 qb



JAC

MAINTENANCE FEE PAYMENT WAIVER CERTIFICATION

This small miner waiver is filed to hold the claims/sites listed below for the assessment year beginning at noon on the first September 1 following the official filing of this form with BLM.

The undersigned owner(s) of the mining claims/sites listed below hereby certify under penalty of 18 U.S.C. 1001 and 43 U.S.C. 1212 that:

I/We control, or will control, ten or fewer mining claims/sites located and maintained on Federal land in the United States of America on the August 31 that is one day before the beginning of the assessment year indicated in line one above.

I/We have/will performed/performed assessment work upon the claims listed below for the current assessment year as of the August 31 indicated in line three above. This work meets the requirements of the General Mining Law of 1872, as amended; the Act of August 10, 1993; and the regulations at 43 CFR 3833 and 3850. Such work will be described on our affidavit of labor. Listing a site on this form constitutes a filing of a Notice of Intention to Hold for that site. I enclose a \$5.00 per site service charge (recording fee) for each site listed.

Please check this box if the following statement applies to you.

I/We relinquish my/our claims and/or sites not listed below.

AMC 352549

The mining claims and sites for which the above waiver from payment of the maintenance fees is made are:

CLAIM NAME	BLM RECORDATION SERIAL NUMBER
1. EAGLE ONE	AMC352549
2. EAGLE TWO	AMC352550
3.	
4.	
5.	
6.	
7.	
8.	
9.	
10.	

RECEIVED  
BUREAU OF  
LAND MANAGEMENT  
2004 AUG 30 A 10:53  
ARIZONA  
STATE OFFICE  
PHOENIX, ARIZONA

All owner(s) of the above mining claims and sites are filing for this waiver.

I/We understand and acknowledge that pursuant to 43 U.S.C. 1212 and 18 U.S.C. 1001, the filing of a false, fictitious, or fraudulent document with the Bureau of Land Management may result in a fine of up to \$10,000, a prison term not to exceed five years, or both.

RON SCHWARTZ

(Owner's Name - Please Print)

Ron Schwartz

(Owner's Signature)

46204 E HWY 60-70

(Street or P.O. Box)

SALOME

(City)

AZ

(State)

85348

(Zip Code)

(Owner's Name - Please Print)

(Owner's Signature)

(Street or P.O. Box)

(City)

(State)

(Zip Code)

(Owner's Name - Please Print)

(Owner's Signature)

(Street or P.O. Box)

(City)

(State)

(Zip Code)

(Owner's Name - Please Print)

(Owner's Signature)

(Street or P.O. Box)

(City)

(State)

(Zip Code)

ENTERED IN COMPUTER

RE 10/15/04



(Owner's Name - Please Print)	(Owner's Signature)		
(Street or P.O. Box)	(City)	(State)	(Zip Code)
(Owner's Name - Please Print)	(Owner's Signature)		
(Street or P.O. Box)	(City)	(State)	(Zip Code)
(Owner's Name - Please Print)	(Owner's Signature)		
(Street or P.O. Box)	(City)	(State)	(Zip Code)
(Owner's Name - Please Print)	(Owner's Signature)		
(Street or P.O. Box)	(City)	(State)	(Zip Code)

**INSTRUCTIONS**

- |   |  |
|---|--|
| <ol style="list-style-type: none"> <li>1. This certification of waiver from payment of maintenance fees is made under the regulations at 43 CFR 3833 and 3850.</li> <li>2. This waiver <b>must</b> be filed in advance of the assessment year for which a waiver is sought, but in no event be filed later than the August 31st preceding the assessment year for which the waiver is sought.</li> <li>3. You <b>must</b> still record your affidavit of assessment work for claims listed and/or Notices of Intention to Hold for any sites listed with the BLM by each December 30th, and the local recording office under State law, as in the past.</li> <li>4. A \$5.00 service charge (recording fee) is required for all sites listed, otherwise a separate notice of intent to hold <b>must</b> be filed by December 30.</li> <li>5. This waiver <b>must</b> be filed in the BLM State Office where the mining claims are recorded.</li> <li>6. If the claims and sites are located in more than one State, a separate waiver form <b>must</b> be filed in each State in which they are held. The total number of claims and sites listed on separate waiver forms cannot exceed ten.</li> <li>7. All claim names and Bureau of Land Management (BLM) serial numbers <b>must</b> be listed for all mining claims and sites for which a waiver is sought.</li> </ol> | <ol style="list-style-type: none"> <li>8. All owners and their addresses <b>must</b> be listed.</li> <li>9. This waiver form <b>must</b> be signed by all of the owners or their designated agent. If an agent is designated, a statement appointing the agent, signed by all of the owners, <b>must</b> be submitted with this certification, if a designation of agent is not currently on file with the BLM State office where your claims and sites are recorded.</li> <li>10. Mining claims and sites held by a husband and wife, either jointly or individually, or their children under the age of discretion, shall be counted towards the 10 claim limit. Mining claims and sites held in co-ownership, or by an association of locators, by a partnership, or by a corporation shall be counted towards the 10 claim limit for claimants that have an interest in these entities.</li> <li>11. Failure to pay the maintenance fee or meet the requirements for waiver from payment of the maintenance fee by any August 31st deadline for the following assessment year shall cause the mining claims and sites to be declared null and void.</li> </ol> |
|---|--|

**NOTICE/BURDEN HOURS STATEMENT**

The Privacy Act of 1974 and the regulation in 43 CFR 2.48(d) provide that you be furnished the following information in connection with the information required by this certification of exemption from rental fees form.

**AUTHORITY:** 30 U.S.C. 28-28k; 43 U.S.C. 1201, 1740, and 1744; 43 CFR 3833 and 3850.

**PRINCIPLE PURPOSE:** This information is to be used to verify that the owner(s) of a mining claim has complied with the Act of August 10, 1993 (107 Stat. 312), and is entitled to perform assessment work in lieu of paying the maintenance fee for the mining claims listed on this form.

**ROUTINE USE:** (1) Adjudication of the claimant(s) certification of waiver from paying the maintenance fee otherwise required by the Act of August 10, 1993 (107 Stat. 312). (2) Disclosure may be made to appropriate Federal agencies when location is made within the agency's geographic area of responsibility. (3) Information from the record and/or the record will be transferred to the appropriate Federal, State, or local agency, or a member of the public in response to a specific request for pertinent information. (4) Information may also be provided to the Department of Justice or in a proceeding before a court or adjudicative body; or to Federal, State, local or foreign agencies when needed for enforcement of civil or criminal codes or applicable regulations concerning title rights upon the public land.

**EFFECT OF NOT PROVIDING INFORMATION:** Disclosure of this information is required by the Act of August 10, 1993 (107 Stat. 312) and 43 CFR 3833 for those owner(s) wishing to take the small miners waiver allowed under 43 CFR 3833 and 3850. Failure to supply the information required in this form to support the owner(s) certification of waiver from payment of the otherwise required maintenance fees will result in the waiver being disallowed and the mining claims declared null and void by the Bureau of Land Management (BLM).

The Paperwork Reduction Act of 1980 (44 U.S.C. 3501, et seq.) requires us to tell you that:

This information is being collected to allow the BLM to determine if you qualify for a waiver from the payment of \$100 per mining claim maintenance fee established by the Act of August 10, 1993 (107 Stat. 312) and the implementing regulations at 43 CFR 3833 and 3850. A response to this request is required in accordance with the statute (107 Stat. 312) to retain your benefit.

Public reporting burden for this form is estimated to average 8 minutes per response, including time to review instructions, gathering and maintaining data, and completing and reviewing the form. Direct comments regarding this burden estimate, or any other aspect of this form, to the Department of the Interior, Bureau of Land Management, Information Collection Clearance Officer (DW-101) Denver Federal Center, Building 40, P.O. Box 25047, Denver, CO 80225-0047 and the Office of Management and Budget, Paperwork Reduction Project (1004-0114), Washington, D.C. 20503.

BLM would like you to know that you do not have to respond to this, or any other, Federal agency-sponsored information collection unless it displays a currently valid OMB control number.

**FOR OFFICIAL USE ONLY**



RON SCHWARTZ  
 46204 E HWY 60  
 SALOME AZ 85348



2004-04065  
 Page 1 of 1  
 Requested By: RON SCHWARTZ  
 PATRICIA L WALL, RECORDER  
 OFFICIAL RECORDS OF LA PAZ COUNTY, AZ  
 08-11-2004 02:56 PM Recording Fee \$15.00

RECEIVED  
 BUREAU OF  
 LAND MANAGEMENT  
 2004 AUG 30 A 10: 5  
 ARIZONA  
 STATE OFFICE  
 PHOENIX ARIZONA

**AFFIDAVIT OF PERFORMANCE OF ANNUAL WORK**

STATE OF ARIZONA, COUNTY OF La Paz ss:

RONALD SCHWARTZ, being duly sworn, according to law, deposes and says:

That he/she is a citizen of the United States, more than 18 years of age and resides at 46204 E. Hwy 60-70 SALOME AZ, LA PAZ County, Arizona;

That he/she is personally acquainted with the following unpatented mining claims which are situated in the Plomosa Mining District, LA PAZ County, Arizona, the name(s), book(s) and page(s) or document number(s) of the recording or the location notice(s) in the office of the recorder of said county and the BLM serial numbers of which are as follows:

CLAIM NAME	COUNTY RECORDERS DATA	BLM AMC SERIAL No.	SEC.(s)	TOWNSHIP	RANGE
LUCKY FOUR	2000-1732	353712	36	4N	18W

That RONALD SCHWARTZ, whose address is 46204 E HWY 60-70 SALOME AZ 85348, is the owner of the above-described claims;

That between the dates of Sept 1 2003 and Sept 1 2004 in excess of LEGAL REQUIREMENT dollars (\$ 300.00 ) worth of work and improvements were done and performed upon or for the benefit of this claim group;

That such work and improvements consisted of Exploration work

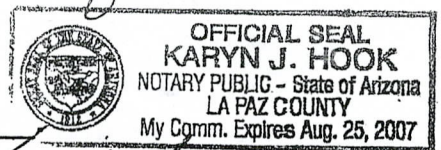
and were performed by RONALD SCHWARTZ BEVERLY SCHWARTZ; and DAVID AND CAROL BRAINARD RONALD AND BEV SCHWARTZ

That the above work and improvements were made by and at the expense of DAVID AND CAROL BRAINARD for DAVID AND CAROL BRAINARD the owner of the claims, for the purpose of complying with the laws of the United States pertaining to assessments or annual work.

DATED this 3rd day of August, 2004  
 OWNER Ron Schwartz

STATE OF ARIZONA, COUNTY OF La Paz ss:

The foregoing instrument was acknowledged before me the 3rd day of August, 2004 by Ronald Schwartz



Karyn Hook  
 Notary Public  
 10/15/04  
 ENTERED INTO COMPUTER

My Commission Expires: August 25, 2007



RON SCHWARTZ  
 46204 E. HWY 60  
 SALOME AZ 85348



2004-04066  
 Page 1 of 1  
 Requested By: RON SCHWARTZ  
 PATRICIA L WALL, RECORDER  
 OFFICIAL RECORDS OF LA PAZ COUNTY, AZ  
 08-11-2004 02:56 PM Recording Fee \$15.00

RECEIVED  
 BUREAU OF  
 LAND MANAGEMENT  
 ARIZONA  
 STATE OFFICE  
 PHOENIX ARIZONA  
 2004 AUG 30 A 10:53 AM

**AFFIDAVIT OF PERFORMANCE OF ANNUAL WORK**

STATE OF ARIZONA, COUNTY OF LA PAZ ss:

RONALD SCHWARTZ, being duly sworn, according to law, deposes and says:

That he/she is a citizen of the United States, more than 18 years of age and resides at 46204 E. HWY 60-70 SALOME AZ LA PAZ County, Arizona;

That he/she is personally acquainted with the following unpatented mining claims which are situated in the \_\_\_\_\_ Mining District, \_\_\_\_\_ County, Arizona, the name(s), book(s) and page(s) or document number(s) of the recording of the location notice(s) in the office of the recorder of said county and the BLM serial numbers of which are as follows:

CLAIM NAME	COUNTY RECORDERS DATA	BLM AMC SERIAL No.	SEC.(s)	TOWNSHIP	RANGE
EAGLE ONE	1999-4131	352549	15	4N	13W
EAGLE TWO	1999-4132	352550	15 AND 10	4N	13W

That RONALD SCHWARTZ, whose address is 46204 E. HWY 60-70 SALOME AZ 85348, is the owner of the above-described claims;

That between the dates of Sept 1 2003 and Sept 1 2004 in excess of LEGAL REQUIREMENT dollars (\$ 300.00 ) worth of work and improvements were done and performed upon or for the benefit of this claim group;

That such work and improvements consisted of Exploration work and were performed by RONALD SCHWARTZ; and

That the above work and improvements were made by and at the expense of RONALD SCHWARTZ for RONALD SCHWARTZ the owner of the claims, for the purpose of complying with the laws of the United States pertaining to assessments or annual work.

DATED this 3 day of August, 2004  
 OWNER Ronald Schwartz

STATE OF ARIZONA, COUNTY OF La Paz ss:

The foregoing instrument was acknowledged before me the 3<sup>rd</sup> day of August, 2004 by Ronald Schwartz.



My Commission Expires: August 25, 2007

Karyn J. Hook  
 Notary Public  
 ENTERED INTO COMPUTER

RON SCHWARTZ  
 46204 E. HWY 60  
 SALOME AZ 85348



2004-04067  
 Page 1 of 1  
 Requested By: RON SCHWARTZ  
 PATRICIA L WALL, RECORDER  
 OFFICIAL RECORDS OF LA PAZ COUNTY, AZ  
 08-11-2004 02:56 PM Recording Fee \$15.00

RECEIVED  
 BUREAU OF  
 LAND MANAGEMENT

2004 AUG 30 AM 10:55

ARIZONA  
 STATE OFFICE  
 PHOENIX, ARIZONA

**AFFIDAVIT OF PERFORMANCE OF ANNUAL WORK**  
 STATE OF ARIZONA, COUNTY OF La Paz ss:

RONALD SCHWARTZ, being duly sworn, according to law, deposes and says:  
 That he/she is a citizen of the United States, more than 18 years of age and resides at 46204 E. HWY 60-70 SALOME, AZ LA PAZ County, Arizona;

That he/she is personally acquainted with the following unpatented mining claims which are situated in the PLOMOSA Mining District, LA PAZ County, Arizona, the name(s), book(s) and page(s) or document number(s) of the recording of the location notice(s) in the office of the recorder of said county and the BLM serial numbers of which are as follows:

CLAIM NAME	COUNTY RECORDERS DATA	BLM AMC SERIAL No.	SEC.(s)	TOWNSHIP	RANGE
JACKIE'S MYSTIC GEODES	2002-05768	357015	12	3N	17W

That Jackie Martin Ronald Schwartz, whose address is 46261 E. HWY 60-70 46204 E. HWY 60-70, is the owner of the above-described claims;

That between the dates of Sept 1 2003 and Sept 1 2004 in excess of LEGAL REQUIREMENT dollars (\$ 300.00 ) worth of work and improvements were done and performed upon or for the benefit of this claim group;

That such work and improvements consisted of Exploration work and were performed by Ronald Schwartz ; and Jackie Martin

That the above work and improvements were made by and at the expense of Ronald Schwartz Jackie Martin for Ronald Schwartz Jackie Martin the owner of the claims, for the purpose of complying with the laws of the United States pertaining to assessments or annual work.

DATED this 3rd day of August, 2004  
 OWNER Ron Schwartz

STATE OF ARIZONA, COUNTY OF La Paz ss:

The foregoing instrument was acknowledged before me the 3rd day of August, 2004 by Ronald Schwartz.



My Commission Expires August 25, 2007

Karyn Hook  
 Notary Public  
 ENTERED INTO COMP 10/15/07

**United States Department of Interior**  
**Bureau of Land Management**  
 BUSINESS & SUPPORT SVCS DIV  
 222 N CENTRAL AVE  
 PHOENIX, AZ 85004 -2203  
 Phone: (602) 417-9200

Receipt

No: 944077

<b>Transaction #:</b> 978494	
<b>Date of Transaction:</b> 09/01/2004	
<b>CUSTOMER:</b>	RONALD SCHWARTZ 46204 E HWY 60 SALOME, AZ 85348

LINE #	QTY	DESCRIPTION	REMARKS	UNIT PRICE	TOTAL
1	1.00	LOCATABLE MINERALS / MINING CLAIMS- NOT NEW-UNADJUD, ONE AUTH NO. ONLY / MINING CLAIM MONEY RECEIVED (455) <b>CASES: AMC357015/\$20.00</b>	PROOF OF LABOR (4 ITEMS) WAIVER (4 ITEMS)	- n/a -	20.00
<b>TOTAL:</b>					<b>\$20.00</b>

PAYMENT INFORMATION			
1	<b>AMOUNT:</b>	\$20.00	<b>POSTMARKED:</b> N/A
	<b>TYPE:</b>	CHECK	<b>RECEIVED:</b> 08/30/2004
	<b>CHECK NO:</b>	63-03833003	
	<b>NAME:</b>	SCHWARTZ, RONALD 46204 E HWY 60 SALOME AZ 85348	

REMARKS

This receipt was generated by the automated BLM Collections and Billing System and is a paper representation of a portion of the official electronic record contained therein.

MAINTENANCE PAYMENT WAIVER CERTIFICATION

364 FORM APPROVED  
OMB NO. 1004-0114  
Expires September 30, 1999  
IAC  
AMC 352549

This small miner waiver is filed to hold the claims/sites listed below for the assessment year beginning at noon on the first September 1 following the official filing of this form with BLM.

The undersigned owner(s) of the mining claims/sites listed below hereby certify under penalty of 18 U.S.C. 1001 and 43 U.S.C. 1212 that: 20/3

I/We control, or will control, ten or fewer mining claims/sites located and maintained on Federal land in the United States of America on the August 31 that is one day before the beginning of the assessment year indicated in line one above.

I/We have/will performed/performance assessment work upon the claims listed below for the current assessment year as of the August 31 indicated in line three above. This work meets the requirements of the General Mining Law of 1872, as amended; the Act of August 10, 1993; and the regulations at 43 CFR 3833 and 3850. Such work will be described on our affidavit of labor. Listing a site on this form constitutes a filing of a Notice of Intention to Hold for that site. I enclose a \$5.00 per site service charge (recording fee) for each site listed.

Please check this box if the following statement applies to you.

I/We relinquish my/our claims and/or sites not listed below.

The mining claims and sites for which the above waiver from payment of the maintenance fees is made are:

CLAIM NAME	BLM RECORDATION SERIAL NUMBER
1. EAGLE ONE	352549
2. EAGLE TWO	352550
3.	
4.	
5.	
6.	
7.	
8.	
9.	
10.	

All owner(s) of the above mining claims and sites are filing for this waiver.

I/We understand and acknowledge that pursuant to 43 U.S.C. 1212 and 18 U.S.C. 1001, the filing of a false, fictitious, or fraudulent document with the Bureau of Land Management may result in a fine of up to \$10,000, a prison term not to exceed five years, or both.

RONALD SCHWARTZ (Owner's Name - Please Print)	<i>Ronald Schwartz</i> (Owner's Signature)		
46204 E. Hwy 60-70 (Street or P.O. Box)	SALOME (City)	AZ (State)	85348 (Zip Code)
_____ (Owner's Name - Please Print)	_____ (Owner's Signature)		
_____ (Street or P.O. Box)	_____ (City)	_____ (State)	_____ (Zip Code)
_____ (Owner's Name - Please Print)	_____ (Owner's Signature)		
_____ (Street or P.O. Box)	_____ (City)	_____ (State)	_____ (Zip Code)
_____ (Owner's Name - Please Print)	_____ (Owner's Signature)		
_____ (Street or P.O. Box)	_____ (City)	_____ (State)	_____ (Zip Code)

RECEIVED  
BUREAU OF  
LAND MANAGEMENT  
2003 AUG 20 A 11:14  
ARIZONA  
STATE OFFICE  
PHOENIX, ARIZONA

ENTERED IN COMPUTER

9/19/03 NCH



(Owner's Name - Please Print)	(Owner's Signature)
(Street or P.O. Box)	(City) (State) (Zip Code)
(Owner's Name - Please Print)	(Owner's Signature)
(Street or P.O. Box)	(City) (State) (Zip Code)
(Owner's Name - Please Print)	(Owner's Signature)
(Street or P.O. Box)	(City) (State) (Zip Code)
(Owner's Name - Please Print)	(Owner's Signature)
(Street or P.O. Box)	(City) (State) (Zip Code)

**INSTRUCTIONS**

1. This certification of waiver from payment of maintenance fees is made under the regulations at 43 CFR 3833 and 3850.
2. This waiver **must** be filed in advance of the assessment year for which a waiver is sought, but in no event be filed later than the August 31st preceding the assessment year for which the waiver is sought.
3. You **must** still record your affidavit of assessment work for claims listed and/or Notices of Intention to Hold for any sites listed with the BLM by each December 30th, and the local recording office under State law, as in the past.
4. A \$5.00 service charge (recording fee) is required for all sites listed, otherwise a separate notice of intent to hold **must** be filed by December 30.
5. This waiver **must** be filed in the BLM State Office where the mining claims are recorded.
6. If the claims and sites are located in more than one State, a separate waiver form **must** be filed in each State in which they are held. The total number of claims and sites listed on separate waiver forms cannot exceed ten.
7. All claim names and Bureau of Land Management (BLM) serial numbers **must** be listed for all mining claims and sites for which a waiver is sought.
8. All owners and their addresses **must** be listed.
9. This waiver form **must** be signed by all of the owners or their designated agent. If an agent is designated, a statement appointing the agent, signed by all of the owners, **must** be submitted with this certification, if a designation of agent is not currently on file with the BLM State office where your claims and sites are recorded.
10. Mining claims and sites held by a husband and wife, either jointly or individually, or their children under the age of discretion, shall be counted towards the 10 claim limit. Mining claims and sites held in co-ownership, or by an association of locators, by a partnership, or by a corporation shall be counted towards the 10 claim limit for claimants that have an interest in these entities.
11. Failure to pay the maintenance fee or meet the requirements for waiver from payment of the maintenance fee by any August 31st deadline for the following assessment year shall cause the mining claims and sites to be declared null and void.

**NOTICE/BURDEN HOURS STATEMENT**

The Privacy Act of 1974 and the regulation in 43 CFR 2.48(d) provide that you be furnished the following information in connection with the information required by this certification of exemption from rental fees form.

**AUTHORITY:** 30 U.S.C. 28-28k; 43 U.S.C. 1201, 1740, and 1744; 43 CFR 3833 and 3850.

**PRINCIPLE PURPOSE:** This information is to be used to verify that the owner(s) of a mining claim has complied with the Act of August 10, 1993 (107 Stat. 312), and is entitled to perform assessment work in lieu of paying the maintenance fee for the mining claims listed on this form.

**ROUTINE USE:** (1) Adjudication of the claimant(s) certification of waiver from paying the maintenance fee otherwise required by the Act of August 10, 1993 (107 Stat. 312). (2) Disclosure may be made to appropriate Federal agencies when location is made within the agency's geographic area of responsibility. (3) Information from the record and/or the record will be transferred to the appropriate Federal, State, or local agency, or a member of the public in response to a specific request for pertinent information. (4) Information may also be provided to the Department of Justice or in a proceeding before a court or adjudicative body; or to Federal, State, local or foreign agencies when needed for enforcement of civil or criminal codes or applicable regulations concerning title rights upon the public land.

**EFFECT OF NOT PROVIDING INFORMATION:** Disclosure of this information is required by the Act of August 10, 1993 (107 Stat. 312) and 43 CFR 3833 for those owner(s) wishing to take the small miners waiver allowed under 43 CFR 3833 and 3850. Failure to supply the information required in this form to support the owner(s) certification of waiver from payment of the otherwise required maintenance fees will result in the waiver being disallowed and the mining claims declared null and void by the Bureau of Land Management (BLM).

The Paperwork Reduction Act of 1980 (44 U.S.C. 3501, et seq.) requires us to tell you that:

This information is being collected to allow the BLM to determine if you qualify for a waiver from the payment of \$100 per mining claim maintenance fee established by the Act of August 10, 1993 (107 Stat. 312) and the implementing regulations at 43 CFR 3833 and 3850. A response to this request is required in accordance with the statute (107 Stat. 312) to retain your benefit.

Public reporting burden for this form is estimated to average 8 minutes per response, including time to review instructions, gathering and maintaining data, and completing and reviewing the form. Direct comments regarding this burden estimate, or any other aspect of this form, to the Department of the Interior, Bureau of Land Management, Information Collection Clearance Officer (DW-101) Denver Federal Center, Building 40, P.O. Box 25047, Denver, CO 80225-0047 and the Office of Management and Budget, Paperwork Reduction Project (1004-0114), Washington, D.C. 20503.

BLM would like you to know that you do not have to respond to this, or any other, Federal agency-sponsored information collection unless it displays a currently valid OMB control number.

**FOR OFFICIAL USE ONLY**

When recorded return to:

Ronald Schwartz  
46204 E Hwy 60-70  
Salome Az 85348



Amc 357015  
Amc 353712  
Amc 352549

2003-04077  
Page 1 of 1  
Requested By: RONALD SCHWARTZ  
PATRICIA L WALL, RECORDER  
OFFICIAL RECORDS OF LA PAZ COUNTY, AZ  
08-15-2003 12:57 PM Recording Fee \$15.00

**AFFIDAVIT OF PERFORMANCE OF ANNUAL WORK**

STATE OF ARIZONA, COUNTY OF La Paz ss:

1003

RONALD SCHWARTZ, being duly sworn, according to law, deposes and says:

That he/she is a citizen of the United States, more than 18 years of age and resides at 46204 E. Hwy 60-70 Salome, LA PAZ County, Arizona;

That he/she is personally acquainted with the following unpatented mining claims which are situated in the PLOROSA Mining District, LA PAZ County, Arizona, the name(s), book(s) and page(s) or document number(s) of the recording or the location notice(s) in the office of the recorder of said county and the BLM serial numbers of which are as follows:

CLAIM NAME	COUNTY RECORDERS DATA	BLM AMC SERIAL No.	SEC.(s)	TOWNSHIP	RANGE
JACKIE'S MYSTIC GESES	2002-05768	357015	12	3N	17W

Jackie Martin

That Ronald Schwartz, whose address is 46204 E. Hwy 60-70 Salome AZ 85348, is the owner of the above-described claims;

That between the dates of Sept. 1 2002 and Sept 1 2003 in excess of LEGAL REQUIREMENT dollars (\$ 300.00 ) worth of work and improvements were done and performed upon or for the benefit of this claim group;

That such work and improvements consisted of EXPLORATION WORK and were performed by RONALD SCHWARTZ; and JACKIE MARTIN

That the above work and improvements were made by and at the expense of RONALD SCHWARTZ for JACKIE MARTIN the owner of the claims, for the purpose of complying with the laws of the United States pertaining to assessments or annual work.

DATED this 12 day of aug, 19 2003  
OWNER Ronald Schwartz

STATE OF ARIZONA, COUNTY OF La Paz ss:

The foregoing instrument was acknowledged before me the 12<sup>th</sup> day of August, 2003 by Ronald Schwartz

Notary Public State of Arizona  
La Paz County  
Karyn J Hook  
Expires August 25, 2003

My Commission Expires: August 25, 2003

ENTERED INTO COMPUTER

10/1103 AB

AB

When recorded return to:

Ronald Schwartz  
46204 E Hwy 60-70  
Salome Az 85348



2003-04075  
Page 1 of 1  
Requested By: RONALD SCHWARTZ  
PATRICIA L WALL, RECORDER  
OFFICIAL RECORDS OF LA PAZ COUNTY, AZ  
08-15-2003 12:47 PM Recording Fee \$15.00

**AFFIDAVIT OF PERFORMANCE OF ANNUAL WORK**

STATE OF ARIZONA, COUNTY OF LA PAZ ss:

2003

RONALD SCHWARTZ, being duly sworn, according to law, deposes and says:

That he/she is a citizen of the United States, more than 18 years of age and resides at 46204 E. HWY 60-70 SALOME AZ LA PAZ County, Arizona;

That he/she is personally acquainted with the following unpatented mining claims which are situated in the PLOMOSA Mining District, LA PAZ County, Arizona, the name(s), book(s) and page(s) or document number(s) of the recording of the location notice(s) in the office of the recorder of said county and the BLM serial numbers of which are as follows:

CLAIM NAME	COUNTY RECORDERS DATA	BLM AMC SERIAL No.	SEC.(s)	TOWNSHIP	RANGE
<u>LUCKY FOUR</u>	<u>2000-1732</u>	<u>353712</u>	<u>36</u>	<u>4N</u>	<u>18W</u>

That RONALD SCHWARTZ, whose address is 46204 E. HWY 60-70 SALOME AZ 85348, is the owner of the above-described claims;

That between the dates of SEPT 1 2002 and SEPT 1 2003 in excess of LEGAL REQUIREMENT dollars (\$ 300.00 ) worth of work and improvements were done and performed upon or for the benefit of this claim group;

That such work and improvements consisted of EXPLORATION WORK

and were performed by RONALD SCHWARTZ BEVERLY SCHWARTZ; and DAVID AND CAROL BRAINARD RONALD AND BEV SCHWARTZ

That the above work and improvements were made by and at the expense of DAVID AND CAROL BRAINARD for RONALD AND BEV SCHWARTZ the owner of the claims, for the purpose of complying with the laws of the United States pertaining to assessments or annual work.

DATED this 12 day of Aug, 2003  
OWNER Ronald Schwartz

STATE OF ARIZONA, COUNTY OF La Paz ss:

The foregoing instrument was acknowledged before me the 12<sup>th</sup> day of August, 2003 by Ronald Schwartz.

Notary Public State of Arizona  
La Paz County  
Karyn J Hook  
Expires August 25, 2003

My Commission Expires: August 25, 2003

Karyn J Hook  
Notary Public

When recorded return to:

Ronald Schwartz  
46204 E Hwy 60-70  
Salome Az 85348



2003-04076  
Page 1 of 1  
Requested By: RONALD SCHWARTZ  
PATRICIA L WALL, RECORDER  
OFFICIAL RECORDS OF LA PAZ COUNTY, AZ  
08-15-2003 12:47 PM Recording Fee \$15.00

**AFFIDAVIT OF PERFORMANCE OF ANNUAL WORK**

STATE OF ARIZONA, COUNTY OF LA PAZ ss:

RONALD SCHWARTZ, being duly sworn, according to law, deposes and says:

That he/she is a citizen of the United States, more than 18 years of age and resides at 46204 E. HWY 60-70 SALOME AZ, LA PAZ County, Arizona;

That he/she is personally acquainted with the following unpatented mining claims which are situated in the \_\_\_\_\_ Mining District, \_\_\_\_\_ County, Arizona, the name(s), book(s) and page(s) or document number(s) of the recording of the location notice(s) in the office of the recorder of said county and the BLM serial numbers of which are as follows:

CLAIM NAME	COUNTY RECORDERS DATA	BLM AMC SERIAL No.	SEC.(s)	TOWNSHIP	RANGE
EAGLE ONE	1999-4131	352549	15	4N	13W
EAGLE TWO	1999-4132	352550	15 AND 10	4N	13W

RECEIVED  
STATE OF ARIZONA  
BLM BUREAU OF LAND MANAGEMENT  
2003 AUG 26  
A 11:11 AM

303

That RONALD SCHWARTZ, whose address is 46204 E. HWY 60-70 SALOME AZ, 85348, is the owner of the above-described claims;

That between the dates of SEPT 1 2002 and SEPT 1 2003 in excess of LEGAL REQUIREMENT dollars (\$ 300.00 ) worth of work and improvements were done and performed upon or for the benefit of this claim group;

That such work and improvements consisted of EXPLORATION WORK and were performed by RONALD SCHWARTZ; and

That the above work and improvements were made by and at the expense of RONALD SCHWARTZ for RONALD SCHWARTZ the owner of the claims, for the purpose of complying with the laws of the United States pertaining to assessments or annual work.

DATED this 12 day of aug, 2003  
OWNER Ronald Schwartz

STATE OF ARIZONA, COUNTY OF La Paz ss:

The foregoing instrument was acknowledged before me the 12<sup>th</sup> day of August, 2003 by Ronald Schwartz.

Notary Public State of Arizona  
La Paz County  
Karyn J Hook  
Expires August 25, 2003

Karyn J Hook  
Notary Public

My Commission Expires: August 25, 2003



**United States Department of the Interior  
Bureau of Land Management**

BUSINESS & SUPPORT SVCS DIV  
222 N CENTRAL AVE  
PHOENIX, AZ 85004 -2203  
Phone: (602) 417-9200

Receipt

No: 739435

Transaction #: 768960  
Date of Transaction: 08/27/2003

CUSTOMER: RON SCHWARTZ  
46204 E HWY 60-70  
SALOME, AZ 85348

LINE #	QTY	DESCRIPTION	REMARKS	UNIT PRICE	TOTAL
1	1.00	LOCATABLE MINERALS / MINING CLAIMS-NOT NEW-UNADJUD, ONE AUTH NO. ONLY / MINING CLAIM MONEY RECEIVED (455) <b>CASES: AMC357015/\$20.00</b>	WAIVER & POL 2004 (1)	- n/a -	20.00
<b>TOTAL:</b>					<b>\$20.00</b>

PAYMENT INFORMATION

1	AMOUNT: \$20.00	POSTMARKED: 08/25/2003
	TYPE: CHECK	RECEIVED: 08/26/2003
	CHECK NO: 63-03756297	
	NAME: SCHWARTZ, RONALD 46204 E HWY 60-70 SALOME AZ 85348	

REMARKS

This receipt was generated by the automated BLM Collections and Billing System and is a paper representation of a portion of the official electronic record contained therein.



When Recorded  
Mall to:

Ronald Schwartz  
46204 E Hwy 60-70  
Salome AZ 85348



2002-04070  
Page 1 of 1  
Requested By: RONALD SCHWARTZ  
PATRICIA L WALL, RECORDER  
OFFICIAL RECORDS OF LA PAZ COUNTY, AZ  
08/15/2002 03:23 PM Recording Fee \$15.00

**AFFIDAVIT OF PERFORMANCE OF ANNUAL WORK**

STATE OF ARIZONA, COUNTY OF La Paz ss:

Ronald Schwartz, being duly sworn, according to law, deposes and says:

That he/she is a citizen of the United States, more than 18 years of age and resides at 46204 E. Hwy 60-70 Salome, La Paz County, Arizona;

That he/she is personally acquainted with the following unpatented mining claims which are situated in the Ellsworth Mining District, La Paz County, Arizona, the name(s), book(s) and page(s) or document number(s) of the recording of the location notice(s) in the office of the recorder of said county and the BLM serial numbers of which are as follows:

CLAIM NAME	COUNTY RECORDERS DATA	BLM AMC SERIAL No.	SEC.(s)	TOWNSHIP	RANGE
<u>Eagle one</u>	<u>1999-4131</u>	<u>352549</u>	<u>15</u>	<u>4 N</u>	<u>13 W</u>
<u>Eagle two</u>	<u>1999-4132</u>	<u>352550</u>	<u>15 and 10</u>	<u>4 N</u>	<u>13 W</u>

That RONALD SCHWARTZ, whose address is 46204 E. Hwy 60-70 SALOME AZ. 85348, is the owner of the above-described claims;

That between the dates of SEPT 1 2001 and SEPT. 1 2002 in excess of LEGAL REQUIREMENT dollars (\$ 400.00 ) worth of work and improvements were done and performed upon or for the benefit of this claim group;

That such work and improvements consisted of EXPLORATION WORK and were performed by Ronald Schwartz and Ronald Schwartz; and

That the above work and improvements were made by and at the expense of Ronald Schwartz for Ronald Schwartz the owner of the claims, for the purpose of complying with the laws of the United States pertaining to assessments or annual work.

DATED this 12 day of August, 2002  
OWNER Ronald Schwartz

STATE OF ARIZONA, COUNTY OF La Paz ss:

The foregoing instrument was acknowledged before me the 12 day of August, 2002 by Ronald Schwartz




My Commission Expires 20th day April 2003

Notary Public  
**ENTERED INTO COMPUTER**  
10/1/02 ab

When Recorded

Mall to:

Ronald Schwartz  
46204 E Hwy 60-70  
SARONTE AZ 85348



2002-04071

Page 1 of 1

Requested By: RONALD SCHWARTZ  
PATRICIA L WALL, RECORDER  
OFFICIAL RECORDS OF LA PAZ COUNTY, AZ  
08/15/2002 03:23 PM Recording Fee \$15.00

**AFFIDAVIT OF PERFORMANCE OF ANNUAL WORK**

STATE OF ARIZONA, COUNTY OF La Paz ss:

Ronald Schwartz, being duly sworn, according to law, deposes and says:

That he/she is a citizen of the United States, more than 18 years of age and resides at 46204 E. Hwy 60-70 Salome, La Paz County, Arizona;

That he/she is personally acquainted with the following unpatented mining claims which are situated in the Plomosa Mining District, La Paz County, Arizona, the name(s), book(s) and page(s) or document number(s) of the recording of the location notice(s) in the office of the recorder of said county and the BLM serial numbers of which are as follows:

CLAIM NAME	COUNTY RECORDERS DATA	BLM AMC SERIAL No.	SEC.(s)	TOWNSHIP	RANGE
LUCKY FOUR	2000-1732	353712	36	4N	18W

That RONALD SCHWARTZ, whose address is 46204 E. Hwy 60-70 Salome AZ 85348, is the owner of the above-described claims;

That between the dates of Sept. 1 2001 and Sept 1 2002 in excess of LEGAL REQUIREMENT dollars (\$400.00) worth of work and improvements were done and performed upon or for the benefit of this claim group;

That such work and improvements consisted of EXPLORATION WORK

and were performed by Ronald Schwartz


Beverly Schwartz; and David and Carol Brainard RONALD AND BEV SCHWARTZ

That the above work and improvements were made by and at the expense of DAVID AND CAROL BRAINARD for DAVID AND CAROL BRAINARD the owner of the claims, for the purpose of complying with the laws of the United States pertaining to assessments or annual work.

DATED this 12 day of August, 2002  
OWNER Ronald Schwartz

STATE OF ARIZONA, COUNTY OF La Paz ss:

The foregoing instrument was acknowledged before me the 12 day of August, 2002 by Ronald Schwartz



My Commission Expires: 20th day April 2003

Notary Public

**ENTERED INTO COMPUTER**

10/1/02 aB



**United States Department of the Interior**  
**Bureau of Land Management**  
 BUSINESS & SUPPORT SVCS DIV  
 222 N CENTRAL AVE  
 PHOENIX, AZ 85004 -2203  
 Phone: (602) 417-9200

Receipt	
No:	550742

<b>Transaction #:</b> 575457	
<b>Date of Transaction:</b> 08/28/2002	
<b>CUSTOMER:</b>	RONALD SCHWARTZ 46204 E HWY 60-70 SALOME, AZ 85348

LINE #	QTY	DESCRIPTION	REMARKS	UNIT PRICE	TOTAL
1	1.00	LOCATABLE MINERALS / MINING CLAIMS-NOT NEW-UNADJUD, ONE AUTH NO. ONLY / MINING CLAIM MONEY RECEIVED (455) <b>CASES:</b> AMC353712/\$15.00	WAIVER & POL 2002 (3)	- n/a -	15.00
<b>TOTAL:</b>					<b>\$15.00</b>

PAYMENT INFORMATION					
1	<b>AMOUNT:</b>	\$15.00	<b>POSTMARKED:</b>	08/27/2002	
	<b>TYPE:</b>	CHECK	<b>RECEIVED:</b>	08/28/2002	
	<b>CHECK NO:</b>	63-03677039			
	<b>NAME:</b>	SCHWARTZ, RON 46204 E HWY 60-70 SALOME AZ 85348			

REMARKS

This receipt was generated by the automated BLM Collections and Billing System and is a paper representation of a portion of the official electronic record contained therein.

Authorized Date	12/27/2001
Instructions to Accounts	REFUND \$15 OVERPAYMENT
Login ID	1461
Entry Date	12/27/2001
Total Amount	\$15.00

*12/27/01 Refund \$15.00 overpayment in suspense*  
*S. M*





**United States Department of the Interior**  
**Bureau of Land Management**  
 BUSINESS & SUPPORT SVCS DIV  
 222 N CENTRAL AVE  
 PHOENIX, AZ 85004 -2203  
 Phone: (602) 417-9200

Receipt	
No:	371376

<b>Transaction #:</b> 390082					
<b>Date of Transaction:</b> 09/01/2001					
CUSTOMER:		RONALD SCHWARTZ 46204 E HWY 60-70 SALOME, AZ 85348			
LINE #	QTY	COMMODITY / SUBJECT / ACTION / PRODUCT	REMARKS	UNIT PRICE	TOTAL
1	1.00	LOCATABLE MINERALS / MINING CLAIMS-NOT NEW-UNADJUD, ONE AUTH NO. ONLY / MINING CLAIM MONEY RECEIVED (455)	WAIVER & POL 2001 (4)	- n/a -	\$20.00
2	1.00	OVERPAYMENT / OVERPAYMENT OF FEES / SUSPENSE (455)		- n/a -	\$15.00
<b>TOTAL:</b>					<b>\$35.00</b>

PAYMENT INFORMATION			
1	AMOUNT:	\$35.00	POSTMARKED: 08/27/2001
	TYPE:	CHECK	RECEIVED: 08/29/2001
	CHECK NO:	6203722495	
	NAME:	SCHWARTZ, RONALD 46204 E HWY 60-70 SALOME AZ 85348	

REMARKS

PHONE: UNAVAILABLE

CASE SERIAL NUMBER INFORMATION		
TRNS #	LINE #	CASES
390082	1	AMC350784/\$20.00
390082	2	- n/a -

This receipt was generated by the automated BLM Collections and Billings System and is a paper representation of a portion of the official electronic record contained therein.

*12/27/01 Refund \$15.00 held in suspense  
 LPM*

*Red [unclear]*



DEPARTMENT OF THE INTERIOR  
BUREAU OF LAND MANAGEMENT

FORM APPROVED  
OMB NO. 1004-0114  
Expires September 30, 1999

50j

MAINTENANCE FEE PAYMENT WAIVER CERTIFICATION

This small miner waiver is filed to hold the claims/sites listed below for the assessment year beginning at noon on the first September 1 following the official filing of this form with BLM.

The undersigned owner(s) of the mining claims/sites listed below hereby certify under penalty of 18 U.S.C. 1001 and 43 U.S.C. 1212 that:

I/We control, or will control, ten or fewer mining claims/sites located and maintained on Federal land in the United States of America on the August 31 that is one day before the beginning of the assessment year indicated in line one above.

I/We have/will performed/performed assessment work upon the claims listed below for the current assessment year as of the August 31 indicated in line three above. This work meets the requirements of the General Mining Law of 1872, as amended; the Act of August 10, 1993; and the regulations at 43 CFR 3833 and 3850. Such work will be described on our affidavit of labor. Listing a site on this form constitutes a filing of a Notice of Intention to Hold for that site. I enclose a \$5.00 per site service charge (recording fee) for each site listed.

Please check this box if the following statement applies to you.

AMC 352549

I/We relinquish my/our claims and/or sites not listed below.

The mining claims and sites for which the above waiver from payment of the maintenance fees is made are:

CLAIM NAME	BLM RECORDATION SERIAL NUMBER
1. EAGLE ONE	352549
2. EAGLE TWO	352550
3.	
4.	
5.	
6.	
7.	
8.	
9.	
10.	

All owner(s) of the above mining claims and sites are filing for this waiver.

I/We understand and acknowledge that pursuant to 43 U.S.C. 1212 and 18 U.S.C. 1001, the filing of a false, fictitious, or fraudulent document with the Bureau of Land Management may result in a fine of up to \$10,000, a prison term not to exceed five years, or both.

RECEIVED  
BUREAU OF  
LAND MANAGEMENT  
2001 AUG 29 A 8:38  
STATE OFFICE  
PHOENIX, ARIZONA

Ronald SCHWARTZ

(Owner's Name - Please Print)

Ronald Schwartz

(Owner's Signature)

46204 E Hwy 60-70

(Street or P.O. Box)

SALOME

(City)

AZ

(State)

85348

(Zip Code)

(Owner's Name - Please Print)

(Owner's Signature)

(Street or P.O. Box)

(City)

(State)

(Zip Code)

(Owner's Name - Please Print)

(Owner's Signature)

(Street or P.O. Box)

(City)

(State)

(Zip Code)

(Owner's Name - Please Print)

(Owner's Signature)

(Street or P.O. Box)

(City)

(State)

(Zip Code)

ENTERED INTO COMPUTER

DM 10/6/01



When Recorded  
Mail to

Ron Schwartz  
46204 E Hwy 60-70  
Salome AZ 85348



2001-03418  
Page 1 of 1  
Requested By: RON SCHWARTZ  
PATRICIA L WALL, RECORDER  
OFFICIAL RECORDS OF LA PAZ COUNTY, AZ  
08/13/2001 02:43 PM Recording Fee \$15.00

2001 AUG 29 A  
RECORDED  
INDEXED

**AFFIDAVIT OF PERFORMANCE OF ANNUAL WORK**

STATE OF ARIZONA, COUNTY OF LA PAZ ss:

RONALD SCHWARTZ, being duly sworn, according to law, deposes and says:

That he/she is a citizen of the United States, more than 18 years of age and resides at 46204 E. Hwy 60-70 SALOME AZ, LA PAZ County, Arizona;

That he/she is personally acquainted with the following unpatented mining claims which are situated in the PLOMOSA Mining District, LA PAZ County, Arizona, the name(s), book(s) and page(s) or document number(s) of the recording of the location notice(s) in the office of the recorder of said county and the BLM serial numbers of which are as follows:

CLAIM NAME	COUNTY RECORDERS DATA	BLM AMC SERIAL No.	SEC.(s)	TOWNSHIP	RANGE
<u>LUCKY FOUR</u>	<u>2000-1732</u>	<u>353712</u>	<u>36</u>	<u>4N</u>	<u>18W</u>

That RONALD SCHWARTZ, whose address is 46204 E. Hwy 60-70 SALOME AZ 85348, is the owner of the above-described claims;

That between the dates of Sept 1 2000 and Sept 1 2001 in excess of LEGAL REQUIREMENT dollars (\$ 400.00 ) worth of work and improvements were done and performed upon or for the benefit of this claim group;

That such work and improvements consisted of EXPLORATION WORK

and were performed by RONALD SCHWARTZ BEVERLY SCHWARTZ; and DAVID AND CAROL BRAINARD RONALD AND BEV SCHWARTZ

That the above work and improvements were made by and at the expense of DAVID AND CAROL BRAINARD for DAVID AND CAROL BRAINARD the owner of the claims, for the purpose of complying with the laws of the United States pertaining to assessments or annual work.

DATED this 10 day of August, 2001.


OWNER Ronald Schwartz

STATE OF ARIZONA, COUNTY OF La Paz ss:

The foregoing instrument was acknowledged before me the 10 day of Aug, 2001 by Ronald Schwartz.

Roberta Nelson  
Notary Public

My Commission Expires: 08/14/2004



ENTERED IN COMPUTER

RS 12/3/2001

When Recorded

Mail to:

Ron Schwartz  
46204 E HWY 60-70  
SALOME AZ 85348



2001-03419

Page 1 of 1

Requested By: RON SCHWARTZ

PATRICIA L WALL, RECORDER

OFFICIAL RECORDER OF LA PAZ COUNTY, AZ

08/13/2001 02:43 PM Recording Fee \$15.00

200629 A 1638

**AFFIDAVIT OF PERFORMANCE OF ANNUAL WORK**  
STATE OF ARIZONA, COUNTY OF LA PAZ ss:

RONALD SCHWARTZ, being duly sworn, according to law, deposes and says:

That he/she is a citizen of the United States, more than 18 years of age and resides at 46204 E. HWY 60-70 SALOME AZ, LA PAZ County, Arizona;

That he/she is personally acquainted with the following unpatented mining claims which are situated in the ELLSWORTH Mining District, LA PAZ County, Arizona, the name(s), book(s) and page(s) or document number(s) of the recording or the location notice(s) in the office of the recorder of said county and the BLM serial numbers of which are as follows:

CLAIM NAME	COUNTY RECORDERS DATA	BLM AMC SERIAL No.	SEC.(s)	TOWNSHIP	RANGE
EAGLE ONE	1999-4131	352549	15	4N	13W
EAGLE TWO	1999-4132	352550	15 AND 10	4N	13W

That RONALD SCHWARTZ, whose address is 46204 E. HWY 60-70 SALOME AZ 85348, is the owner of the above-described claims;

That between the dates of Sept 1 2000 and Sept 1 2000 in excess of LEGAL REQUIREMENT dollars (\$ 300.00 ) worth of work and improvements were done and performed upon or for the benefit of this claim group;

That such work and improvements consisted of EXPLORATION WORK and were performed by RONALD SCHWARTZ; and

That the above work and improvements were made by and at the expense of RONALD SCHWARTZ for RONALD SCHWARTZ the owner of the claims, for the purpose of complying with the laws of the United States pertaining to assessments or annual work.

DATED this 10 day of August, 192001  
OWNER Ronald Schwartz

STATE OF ARIZONA, COUNTY OF La Paz ss:

The foregoing instrument was acknowledged before me the 10 day of Aug, 192001 by Ronald Schwartz.

Roberta Nelson  
Notary Public

My Commission Expires: 08/14/2001

NOTARY PUBLIC  
STATE OF ARIZONA  
La Paz County  
ROBERTA NELSON  
My Commission Expires 08/14/2004

ENTERED IN COMPUTER  
12/3/2001





2001-03417  
Page 1 of 1  
Requested By: RON SCHWARTZ  
PATRICIA L WALL, RECORDER  
OFFICIAL RECORDS OF LA PAZ COUNTY, AZ  
08/13/2001 02:43 PM Recording Fee \$15.00

When Recorded  
Paid for  
Ron Schwartz  
46204 E Hwy 60-70  
Salome AZ  
55348

2001 AUG 29 A 9:38  
LA PAZ COUNTY RECORDER

**AFFIDAVIT OF PERFORMANCE OF ANNUAL WORK**

STATE OF ARIZONA, COUNTY OF La Paz SS:

Ronald Schwartz, being duly sworn, according to law, deposes and says:  
That he/she is a citizen of the United States, more than 18 years of age and resides at  
46204 E HWY 60-70 Salome, La Paz County, Arizona;

That he/she is personally acquainted with the following unpatented mining claims which are  
situated in the UNKNOWN Mining District, LA PAZ County, Arizona, the name(s), book(s)  
and page(s) or document number(s) of the recording of the location notice(s) in the office of the recorder  
of said county and the BLM serial numbers of which are as follows:

CLAIM NAME	COUNTY RECORDERS DATA	BLM AMC SERIAL No.	SEC.(s)	TOWNSHIP	RANGE
CRYSTAL PEAK	98-04349	350784	2	3N	17W

That Ronald Schwartz, whose address is 46204 E HWY 60-70 Salome AZ, 85348, is the owner of the above-described claims;

That between the dates of Sept 1 2000 and Sept 1 2001 in excess of legal requirement dollars (\$ 300.00 ) worth of work and improvements were done and performed upon or for the benefit of this claim group;

That such work and improvements consisted of exploration work and were performed by Ronald Schwartz; and

That the above work and improvements were made by and at the expense of Ronald Schwartz for Ronald Schwartz the owner of the claims, for the purpose of complying with the laws of the United States pertaining to assessments or annual work.

DATED this 10 day of August, 192001  
OWNER Ronald Schwartz

STATE OF ARIZONA, COUNTY OF La Paz SS:

The foregoing instrument was acknowledged before me the 10 day of Aug, 192001 by Ronald Schwartz.

My Commission Expires: 08/14/2004

Roberta Nelson  
Notary Public

ENTERED IN COMPUTER  
RE 12/31/2001

NOTARY PUBLIC  
STATE OF ARIZONA  
La Paz County  
ROBERTA NELSON  
My Commission Expires 08/14/2004

**United States Department of the Interior  
Bureau of Land Management**  
BUSINESS & SUPPORT SVCS DIV  
222 N CENTRAL AVE  
PHOENIX, AZ 85004 -2203  
Phone: (602) 417-9200

Receipt	
No:	371376

<b>Transaction #:</b> 390082
<b>Date of Transaction:</b> 09/01/2001
<b>CUSTOMER:</b> RONALD SCHWARTZ 46204 E HWY 60-70 SALOME, AZ 85348

LINE #	QTY	COMMODITY / SUBJECT / ACTION / PRODUCT	REMARKS	UNIT PRICE	TOTAL
1	1.00	LOCATABLE MINERALS / MINING CLAIMS-NOT NEW-UNADJUD, ONE AUTH NO. ONLY / MINING CLAIM MONEY RECEIVED (455)	WAIVER & POL 2001 (4)	- n/a -	\$20.00
2	1.00	OVERPAYMENT / OVERPAYMENT OF FEES / SUSPENSE (455)		- n/a -	\$15.00
<b>TOTAL:</b>					<b>\$35.00</b>

PAYMENT INFORMATION			
1	AMOUNT:	\$35.00	POSTMARKED: 08/27/2001
	TYPE:	CHECK	RECEIVED: 08/29/2001
	CHECK NO:	6203722495	
	NAME:	SCHWARTZ, RONALD 46204 E HWY 60-70 SALOME AZ 85348	

REMARKS
PHONE: UNAVAILABLE

CASE SERIAL NUMBER INFORMATION		
TRNS #	LINE #	CASES
390082	1	AMC350784/\$20.00
390082	2	- n/a -

This receipt was generated by the automated BLM Collections and Billings System and is a paper representation of a portion of the official electronic record contained therein.



MAINTENANCE FEE PAYMENT WAIVER CERTIFICATION

352549

This small miner waiver is filed to hold the claims/sites listed below for the assessment year beginning at noon on the first September 1 following the official filing of this form with BLM.

The undersigned owner(s) of the mining claims/sites listed below hereby certify under penalty of 18 U.S.C. 1001 and 43 U.S.C. 1212 that:

I/We control, or will control, ten or fewer mining claims/sites located and maintained on Federal land in the United States of America on the August 31 that is one day before the beginning of the assessment year indicated in line one above.

I/We have/will performed/performed assessment work upon the claims listed below for the current assessment year as of the August 31 indicated in line three above. This work meets the requirements of the General Mining Law of 1872, as amended; the Act of August 10, 1993; and the regulations at 43 CFR 3833 and 3850. Such work will be described on our affidavit of labor. Listing a site on this form constitutes a filing of a Notice of Intention to Hold for that site. I enclose a \$5.00 per site service charge (recording fee) for each site listed.

Please check this box if the following statement applies to you.

I/We relinquish my/our claims and/or sites not listed below.

The mining claims and sites for which the above waiver from payment of the maintenance fees is made are:

CLAIM NAME	BLM RECORDATION SERIAL NUMBER
1. EAGLE ONE	352549
2. EAGLE TWO	352550
3.	
4.	
5.	
6.	
7.	
8.	
9.	
10.	

RECEIVED  
BUREAU OF  
LAND MANAGEMENT  
AUG 28 10 21 AM '00  
ARIZONA  
STATE OFFICE  
PHOENIX, ARIZONA

All owner(s) of the above mining claims and sites are filing for this waiver.

I/We understand and acknowledge that pursuant to 43 U.S.C. 1212 and 18 U.S.C. 1001, the filing of a false, fictitious, or fraudulent document with the Bureau of Land Management may result in a fine of up to \$10,000, a prison term not to exceed five years, or both.

RONALD SCHWARTZ (Owner's Name - Please Print)      Ronald Schwarty (Owner's Signature)

46204 E. HWY 60-70 (Street or P.O. Box)      SALOME (City)      AZ (State)      85348 (Zip Code)

(Owner's Name - Please Print)      (Owner's Signature)

(Street or P.O. Box)      (City)      (State)      (Zip Code)

(Owner's Name - Please Print)      (Owner's Signature)

(Street or P.O. Box)      (City)      (State)      (Zip Code)

(Owner's Name - Please Print)      (Owner's Signature)

(Street or P.O. Box)      (City)      (State)      (Zip Code)

ENTERED INTO COMPUTER

VERIFIED

AM 9/5/00

10-3-00

(Owner's Name - Please Print)	(Owner's Signature)
(Street or P.O. Box)	(City) (State) (Zip Code)
(Owner's Name - Please Print)	(Owner's Signature)
(Street or P.O. Box)	(City) (State) (Zip Code)
(Owner's Name - Please Print)	(Owner's Signature)
(Street or P.O. Box)	(City) (State) (Zip Code)
(Owner's Name - Please Print)	(Owner's Signature)
(Street or P.O. Box)	(City) (State) (Zip Code)

**INSTRUCTIONS**

1. This certification of waiver from payment of maintenance fees is made under the regulations at 43 CFR 3833 and 3850.
2. This waiver must be filed in advance of the assessment year for which a waiver is sought, but in no event be filed later than the August 31st preceding the assessment year for which the waiver is sought.
3. You must still record your affidavit of assessment work for claims listed and/or Notices of Intention to Hold for any sites listed with the BLM by each December 30th, and the local recording office under State law, as in the past.
4. A \$5.00 service charge (recording fee) is required for all sites listed, otherwise a separate notice of intent to hold must be filed by December 30.
5. This waiver must be filed in the BLM State Office where the mining claims are recorded.
6. If the claims and sites are located in more than one State, a separate waiver form must be filed in each State in which they are held. The total number of claims and sites listed on separate waiver forms cannot exceed ten.
7. All claim names and Bureau of Land Management (BLM) serial numbers must be listed for all mining claims and sites for which a waiver is sought.
8. All owners and their addresses must be listed.
9. This waiver form must be signed by all of the owners or their designated agent. If an agent is designated, a statement appointing the agent, signed by all of the owners, must be submitted with this certification, if a designation of agent is not currently on file with the BLM State office where your claims and sites are recorded.
10. Mining claims and sites held by a husband and wife, either jointly or individually, or their children under the age of discretion, shall be counted towards the 10 claim limit. Mining claims and sites held in co-ownership, or by an association of locators, by a partnership, or by a corporation shall be counted towards the 10 claim limit for claimants that have an interest in these entities.
11. Failure to pay the maintenance fee or meet the requirements for waiver from payment of the maintenance fee by any August 31st deadline for the following assessment year shall cause the mining claims and sites to be declared null and void.

**NOTICE/BURDEN HOURS STATEMENT**

The Privacy Act of 1974 and the regulation in 43 CFR 2.48(d) provide that you be furnished the following information in connection with the information required by this certification of exemption from rental fees form.

**AUTHORITY:** 30 U.S.C. 28-28k; 43 U.S.C. 1201, 1740, and 1744; 43 CFR 3833 and 3850.

**PRINCIPLE PURPOSE:** This information is to be used to verify that the owner(s) of a mining claim has complied with the Act of August 10, 1993 (107 Stat. 312), and is entitled to perform assessment work in lieu of paying the maintenance fee for the mining claims listed on this form.

**ROUTINE USE:** (1) Adjudication of the claimant(s) certification of waiver from paying the maintenance fee otherwise required by the Act of August 10, 1993 (107 Stat. 312). (2) Disclosure may be made to appropriate Federal agencies when location is made within the agency's geographic area of responsibility. (3) Information from the record and/or the record will be transferred to the appropriate Federal, State, or local agency, or a member of the public in response to a specific request for pertinent information. (4) Information may also be provided to the Department of Justice or in a proceeding before a court or adjudicative body; or to Federal, State, local or foreign agencies when needed for enforcement of civil or criminal codes or applicable regulations concerning title rights upon the public land.

**EFFECT OF NOT PROVIDING INFORMATION:** Disclosure of this information is required by the Act of August 10, 1993 (107 Stat. 312) and 43 CFR 3833 for those owner(s) wishing to take the small miners waiver allowed under 43 CFR 3833 and 3850. Failure to supply the information required in this form to support the owner(s) certification of waiver from payment of the otherwise required maintenance fees will result in the waiver being disallowed and the mining claims declared null and void by the Bureau of Land Management (BLM).

The Paperwork Reduction Act of 1980 (44 U.S.C. 3501, et seq.) requires us to tell you that:

This information is being collected to allow the BLM to determine if you qualify for a waiver from the payment of \$100 per mining claim maintenance fee established by the Act of August 10, 1993 (107 Stat. 312) and the implementing regulations at 43 CFR 3833 and 3850. A response to this request is required in accordance with the statute (107 Stat. 312) to retain your benefit.

Public reporting burden for this form is estimated to average 8 minutes per response, including time to review instructions, gathering and maintaining data, and completing and reviewing the form. Direct comments regarding this burden estimate, or any other aspect of this form, to the Department of the Interior, Bureau of Land Management, Information Collection Clearance Officer (DW-101) Denver Federal Center, Building 40, P.O. Box 25047, Denver, CO 80225-0047 and the Office of Management and Budget, Paperwork Reduction Project (1004-0114), Washington, D.C. 20503.

BLM would like you to know that you do not have to respond to this, or any other, Federal agency-sponsored information collection unless it displays a currently valid OMB control number.

**FOR OFFICIAL USE ONLY**





Recording requested by  
and return to:

Ronald Schwartz  
46204 E Hwy 60-70  
Salome AZ 85348



2000-03625  
Page 1 of 1  
OFFICIAL RECORDS OF LA PAZ COUNTY, AZ  
PATRICIA L WALL, RECORDER  
08/10/2000 02:43 PM Recording Fee \$15.00

**AFFIDAVIT OF PERFORMANCE OF ANNUAL WORK**

STATE OF ARIZONA, COUNTY OF La Paz ss:

RONALD SCHWARTZ, being duly sworn, according to law, deposes and says:

That he/she is a citizen of the United States, more than 18 years of age and resides at 46204 E. Hwy 60-70 Salome, LA PAZ County, Arizona;

That he/she is personally acquainted with the following unpatented mining claims which are situated in the UNKNOWN Mining District, LA PAZ County, Arizona, the name(s), book(s) and page(s) or document number(s) of the recording of the location notice(s) in the office of the recorder of said county and the BLM serial numbers of which are as follows:

000 E-SE-1949 Peak 21114

CLAIM NAME	COUNTY RECORDERS DATA	BLM AMC SERIAL No.	SEC.(s)	TOWNSHIP	RANGE
CRYSTAL PEAK	98-04349	350784	2	3N	17W

That RONALD SCHWARTZ, whose address is 46204 E. HWY 60-70 SALOME AZ 85348, is the owner of the above-described claims;

That between the dates of SEPT 1 1999 and \_\_\_\_\_ in excess of LEGAL REQUIREMENT dollars (\$ 300.00 ) worth of work and improvements were done and performed upon or for the benefit of this claim group;

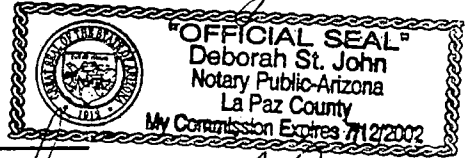
That such work and improvements consisted of EXPLORATION WORK and were performed by RONALD SCHWARTZ; and

That the above work and improvements were made by and at the expense of RONALD SCHWARTZ for RONALD SCHWARTZ the owner of the claims, for the purpose of complying with the laws of the United States pertaining to assessments or annual work.

DATED this 31 day of JULY, 2000  
OWNER Ronald Schwartz

STATE OF ARIZONA, COUNTY OF La Paz ss:

The foregoing instrument was acknowledged before me the 31 day of July, 19 2000 by Ronald Schwartz



My Commission Expires: 7-12-2002

Deborah St. John  
Notary Public  
ENTERED IN COMPUTER  
8/28/00  
8.25.00

Recording requested by  
and return to:

Ronald Schwartz  
46204 E Hwy 60-70  
Salome AZ 85348



2000-03626  
Page 1 of 1  
OFFICIAL RECORDS OF LA PAZ COUNTY, AZ  
PATRICIA L WALL, RECORDER  
08/10/2000 02:43 PM Recording Fee \$15.00

Aug 23 10 20 AM '00  
LA PAZ COUNTY RECORDER

**AFFIDAVIT OF PERFORMANCE OF ANNUAL WORK**

STATE OF ARIZONA, COUNTY OF LA PAZ ss:

RONALD SCHWARTZ, being duly sworn, according to law, deposes and says:

That he/she is a citizen of the United States, more than 18 years of age and resides at 46204 E. Hwy 60-70 SALOME, LA PAZ County, Arizona;

That he/she is personally acquainted with the following unpatented mining claims which are situated in the PLOMOSA Mining District, LA PAZ County, Arizona, the name(s), book(s) and page(s) or document number(s) of the recording or the location notice(s) in the office of the recorder of said county and the BLM serial numbers of which are as follows:

CLAIM NAME	COUNTY RECORDERS DATA	BLM AMC SERIAL No.	SEC.(s)	TOWNSHIP	RANGE
<u>LUCKY FOUR</u>	<u>2000-1732</u>	<u>353712</u>	<u>36</u>	<u>4N</u>	<u>18W</u>

That RONALD SCHWARTZ, whose address is 46204 E. Hwy 60-70 SALOME AZ. 85348, is the owner of the above-described claims;

That between the dates of SEPT 1 1999 and SEPT 1 2000 in excess of LEGAL REQUIREMENTS dollars (\$ 400.00 ) worth of work and improvements were done and performed upon or for the benefit of this claim group;


That such work and improvements consisted of EXPLORATION WORK and were performed by RONALD SCHWARTZ BEVERLY SCHWARTZ; and DAVID AND CAROL BRAINARD RONALD AND BEV SCHWARTZ

That the above work and improvements were made by and at the expense of DAVID AND CAROL BRAINARD for RONALD AND BEV SCHWARTZ DAVID AND CAROL BRAINARD the owners of the claims, for the purpose of complying with the laws of the United States pertaining to assessments or annual work.

DATED this 31 day of July, 19 2000  
OWNER Ronald Schwartz

STATE OF ARIZONA, COUNTY OF La Paz ss:

The foregoing instrument was acknowledged before me the 31 day of July, 19 2000 by Ronald Schwartz



My Commission Expires: 7-12-2002

8/28/00 Notary Public  
ENTERED IN COMPUTER  
8-25-00

Recording requested by  
and return to:



2000-03627  
Page 1 of 1  
OFFICIAL RECORDS OF LA PAZ COUNTY, AZ  
PATRICIA L WALL, RECORDER  
08/10/2000 02:43 PM Recording Fee \$15.00

Ronald Schwartz  
46204 E Hwy 60-70  
Salome AZ 85348

**AFFIDAVIT OF PERFORMANCE OF ANNUAL WORK**

STATE OF ARIZONA, COUNTY OF La Paz ss:

RONALD SCHWARTZ, being duly sworn, according to law, deposes and says:

That he/she is a citizen of the United States, more than 18 years of age and resides at 46204 E. Hwy 60-70 Salome, LA PAZ County, Arizona;

That he/she is personally acquainted with the following unpatented mining claims which are situated in the ELLSWORTH Mining District, LA PAZ County, Arizona, the name(s), book(s) and page(s) or document number(s) of the recording or the location notice(s) in the office of the recorder of said county and the BLM serial numbers of which are as follows:

CLAIM NAME	COUNTY RECORDERS DATA	BLM AMC SERIAL No.	SEC.(s)	TOWNSHIP	RANGE
EAGLE ONE	1999-4131	352 549	15	4N	13W
EAGLE TWO	1999-4132	352 550	15 AND 10	4N	13W

That RONALD SCHWARTZ, whose address is 46204 E. Hwy 60-70 Salome AZ. 85348, is the owner of the above-described claims;

That between the dates of SEPT 1 1999 and SEPT. 1 2000 in excess of LEGAL REQUIREMENT dollars (\$ 300.00) worth of work and improvements were done and performed upon or for the benefit of this claim group;

That such work and improvements consisted of EXPLORATION WORK and were performed by RONALD SCHWARTZ; and

That the above work and improvements were made by and at the expense of RONALD SCHWARTZ for RONALD SCHWARTZ the owner of the claims, for the purpose of complying with the laws of the United States pertaining to assessments or annual work.

DATED this 31 day of JULY, 2000.  
OWNER Ronald Schwartz

STATE OF ARIZONA, COUNTY OF La Paz ss:

The foregoing instrument was acknowledged before me the 31 day of July, 192000 by Ronald Schwartz



My Commission Expires: 7-12-2002

Deborah St. John  
8/28/00 Notary Public  
ENTERED IN COMPUTER  
8-25-00



**United States Department of the Interior  
Bureau of Land Management**  
BUSINESS & SUPPORT SVCS DIV  
222 N CENTRAL AVE  
PHOENIX, AZ 85004 -2203  
Phone: (602) 417-9200

Receipt	
No:	174610

**Transaction #:** 187811  
**Date of Transaction:** 08/23/2000

**CUSTOMER:** RON SCHWARTZ  
46204 E HWY 60-70  
SALOME, AZ 85348

LINE #	QTY	COMMODITY / SUBJECT / ACTION / PRODUCT	REMARKS	UNIT PRICE	TOTAL
1	1	LOCATABLE MINERALS / MINING CLAIMS-ACCOUNTS/UNADJUDICATED / MINING CLAIM MONEY RECEIVED (455)	POL 2000(3)	- n/a -	\$15.00
<b>TOTAL:</b>					<b>\$15.00</b>

PAYMENT INFORMATION			
1	AMOUNT:	\$15.00	POSTMARKED: N/A
	TYPE:	CHECK	RECEIVED: 08/23/2000
	CHECK NO:	62-03487576	
	NAME:	SCHWARTZ, RONALD 46204 E HWY 60-70 SALOME AZ 85348	

REMARKS

CASE SERIAL NUMBER INFORMATION		
TRNS #	LINE #	CASES
187811	1	AMC350784

This receipt was generated by the automated BLM Collections and Billings System and is a paper representation of a portion of the official electronic record contained therein.



**NOTICE!!**

**These documents have been scanned!**

**Do not place un-scanned documents beneath this notice!**

**Do not remove this notice from this file!**

GPO Jacket No. 560-102  
Print Order 61540  
Rise Business Services, LLC  
Job=AZ15 7/2/2019



Box Number= AZ15139



Claim Begin-End: AMC352549-AMC352550

**5 Miscellaneous**



AZ15139-2

AMC352490-AMC353049

**NO  
DOCUMENTS  
FOUND**

NO DOCUMENTS FOUND  
NO DOCUMENTS FOUND



**NOTICE!!**

**These documents have been scanned!**

**Do not place un-scanned documents beneath this notice!**

**Do not remove this notice from this file!**

GPO Jacket No. 560-102  
Print Order 61540  
Rise Business Services, LLC  
Job=AZ15 7/2/2019



Box Number= AZ15139



Claim Begin-End: AMC352549-AMC352550

**6 Location Notices-Amendments and Supporting Documents**



AZ15139-2

AMC352490-AMC353049



United States Department of the Interior  
BUREAU OF LAND MANAGEMENT  
ARIZONA STATE OFFICE  
222 North Central Avenue  
Phoenix, Arizona 85004-2203

December 1, 1999

In Reply Refer To:  
3800 (952.3)

CLAIMANT(S):      Ron Schwartz  
                         46204 E. HWY 60-70  
                         Salome, AZ 85348

The enclosed claim index is provided to identify the owner's name, address, and AMC number assigned to the claim(s). If the name and/or address is incorrect, please advise.

If you have any questions, please call Mining Claims Adjudication at (602) 417-9350.

Enclosure

**MINING CLAIM STATUS REPORT**

Status Checked By:	_____
MTP Checked By:	_____
GEO Checked By:	<u>10/12/99</u>
Preadjudication By:	<u>Z</u>
Final Adjudication By:	_____

LEAD SERIAL NO. AMC 352549 THROUGH AMC 352550

*AM 11/30/99*

<u>2</u> <del>1</del> LODE	@ \$25 = \$	<u>50</u>	Location Fee
PLACER	@ \$10 = \$	<u>20</u>	Service Fee--curable defect
MILL SITE	@ \$100 = \$	<u>200</u>	Claim Maintenance Fee
TUNNEL SITE		<u>\$ 270</u>	<b>TOTAL FEES</b>
ASSOCIATION		<u>\$ .54</u>	Copy Fees
PLACER		<u>\$ 270.54</u>	Overage <input type="checkbox"/> Shortage <input type="checkbox"/>
			<b>TOTAL RECEIVED</b>

OVER-THE-COUNTER:  MAIL:  Timely Filed: YES  NO

**LEGAL DESCRIPTION:**

T <u>4N</u>	R <u>13W</u>	S <u>15,10</u>	T _____	R _____	S _____
T _____	R _____	S _____	T _____	R _____	S _____
T _____	R _____	S _____	T _____	R _____	S _____
T _____	R _____	S _____	T _____	R _____	S _____

GENERAL JURISDICTION: BLM  or NATIONAL FOREST  \_\_\_\_\_  
Name

? SPLIT ESTATE LAND: SX  PX  SRHE  OTHER  \_\_\_\_\_  
Specify

WILDERNESS AREA (WA): N/A \_\_\_\_\_  
Specify

? CLAIMS SUBJECT TO PL 359: YES  NO

PROPER NOTICE FILED IF LOCATING ON SRHE: YES  NO

COMMENTS: 10-7-99 foldered & sent to docket *ced*

STATUS: PARTIALLY VOID  VOID

? PRIVATE MINERALS  WITHDRAWN  OTHER

COMMENTS: \_\_\_\_\_

\_\_\_\_\_  
\_\_\_\_\_  
\_\_\_\_\_  
\_\_\_\_\_  
\_\_\_\_\_

No plat required next OK.

Recording requested by  
and return to:

Ron Schwartz  
46204 E. Hwy 60-70  
Salome AZ 85348



1999 4131  
Page 2  
OFFICIAL RECORDS OF LA PAZ COUNTY, AZ  
PATRICIA L. WALL, RECORDER  
09/16/1999 10:04:51 AM Recording Fee \$10.0

## NOTICE OF MINING CLAIM LOCATION

1.  Location       Amendment       Relocation  
 2.  Placer       Lode       Millsite       Tunnelsite

3. The name and address of the Locator is

RON SCHWARTZ

Name

46204 E. HWY 60-70

Address

SALOME

AZ

85348

City

State

Zip

4. The name of the claim is EAGLE ONE  
 5. The date of the location is SEPTEMBER 4 1999  
 6. The claim is 1500 feet long and 600 feet wide. The distance from the Location monument to each end of the claim is 2 feet in a southerly direction and 1498 feet in a northerly direction.  
 7. The general course of the claim is from the northerly to the southerly.  
 8. The location of the claim is in Section 15, Township 4N, Range 13W G&SRB&M, Ellsworth Mining District, La Paz County, Arizona.  
 9. If amending or relocating, the previous claim name was \_\_\_\_\_

\_\_\_\_\_ recorded in Docket \_\_\_\_\_, Book \_\_\_\_\_,

\_\_\_\_\_ Mining District, \_\_\_\_\_ County, Arizona.

10. The location of the claim with reference to a natural object or permanent monument is about  
16,000 ft N43° 18" E to a L.L.O Brass  
Cap marked T5N R13W S1/56 T4N  
1923 and about 1 1/4 miles northeasterly from  
Harcuabala mine.

Date

9/5/99

Ron Schwartz  
Signature


1999 052549

# MAP OF MINING CLAIM LOCATION

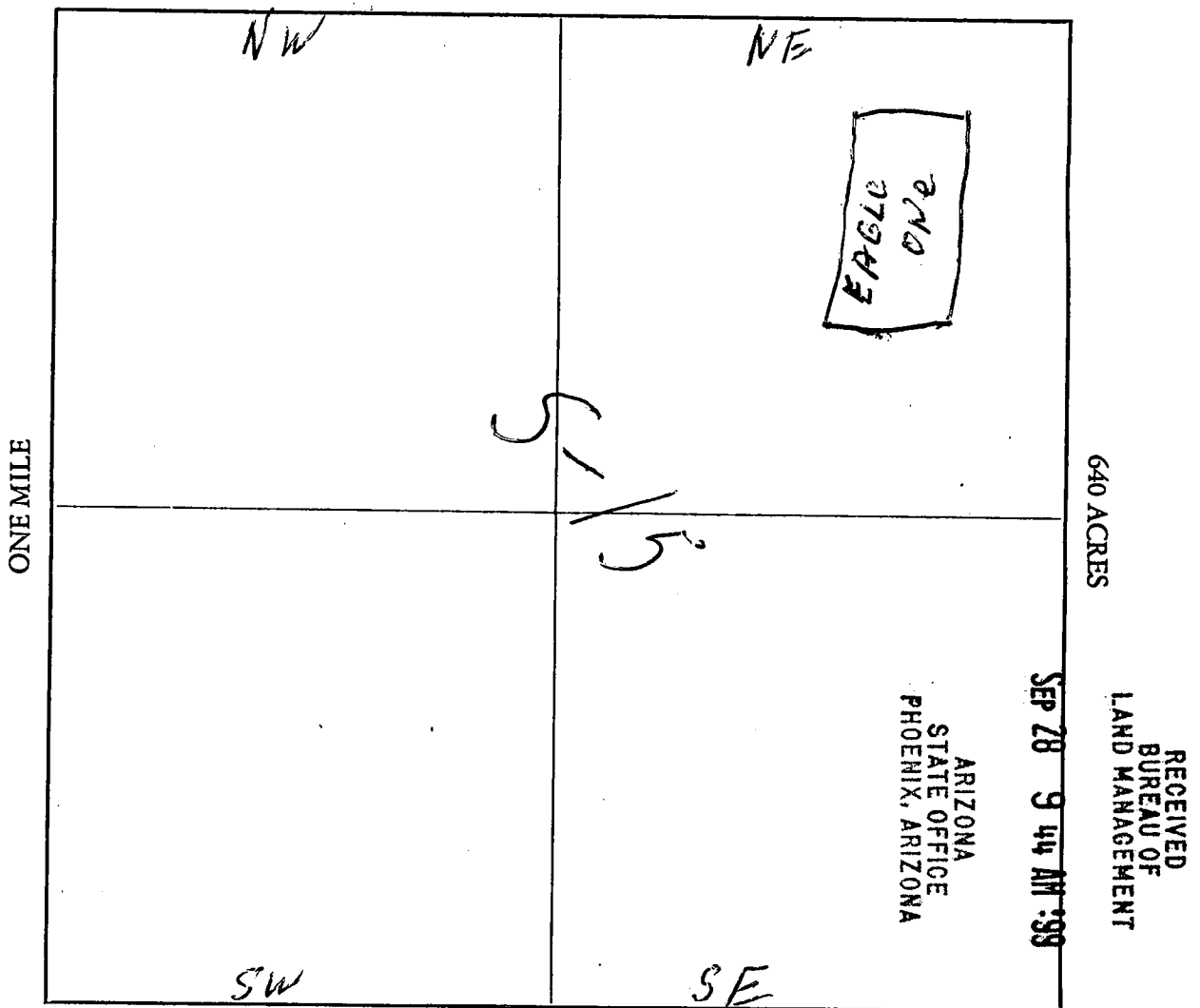
- The name of the claim is EAGLE ONE
- The SW corner of the claim is 1600 feet in a N43°15'E direction to a survey monument or permanent natural object described as NE CORNER S1 T4N R13W G&SRM
- The type of location monument is 2x2 POST  
The type of corner and end monuments are 2x2 POST
- The bearing and distance between the corners of the claim are beginning at the SW corner of the claim, 600 feet in a Easterly direction to the S.E corner, then 1500 feet in a Northerly direction to the NE corner, then 600 feet in a Westerly direction to the NW corner, then 1500 feet in a Southerly direction to the point of beginning.

## MAP

One inch = One thousand feet


North Arrow 

ONE MILE



Section 15 Range 13W Township 4N G&SRB&M


Date 9/5/99

  
Signature



Recording requested by  
and return to:

Ron Schwartz  
46204 E Hwy 60-70  
Salome AZ 85348



1999-4132

Page 1 of 2

OFFICIAL RECORDS OF LA PAZ COUNTY, AZ  
PATRICIA L. WALL, RECORDER  
09/16/1999 10:04:51 AM Recording Fee \$10.0

## NOTICE OF MINING CLAIM LOCATION

1.  Location       Amendment       Relocation  
 2.  Placer       Lode       Millsite       Tunnelsite

3. The name and address of the Locator is

RON SCHWARTZ  
Name  
46204 E, HWY 60-70  
Address  
SALOME      AZ      85348  
City      State      Zip

4. The name of the claim is EAGLE TWO  
 5. The date of the location is SEPTEMBER 4 1999  
 6. The claim is 1500 feet long and 600 feet wide. The distance from the Location monument to each end of the claim is 2 feet in a Southerly direction and 1498 feet in a northerly direction.  
 7. The general course of the claim is from the northerly to the Southerly.  
 8. The location of the claim is in Section 15 and 10, Township 4N, Range 13W G&SRB&M, Ellsworth Mining District, La Paz County, Arizona.  
 9. If amending or relocating, the previous claim name was \_\_\_\_\_

\_\_\_\_\_ recorded in Docket \_\_\_\_\_, Book \_\_\_\_\_,  
 \_\_\_\_\_ Mining District, \_\_\_\_\_ County, Arizona.

10. The location of the claim with reference to a natural object or permanent monument is about  
14500 ft N43° 18" E to a GLO Brass  
Cap marked T5N - R13W - S1/56 T4N  
1923, and about 2 miles in a northeasterly  
direction from Harguakala mine

Date 9/5/99

Ron Schwartz  
 Signature

# MAP OF MINING CLAIM LOCATION

- The name of the claim is EAGLE TWO
- The NE corner of the claim is 14500 feet in a N43° 15' E direction to a survey monument or permanent natural object described as NE CORNER S1 T4N R13W
- The type of location monument is 2x2 POST  
The type of corner and end monuments are 2x2 POST
- The bearing and distance between the corners of the claim are beginning at the SE corner of the claim, 1500 feet in a northwesterly direction to the NE corner, then 600 feet in a westerly direction to the NW corner, then 1500 feet in a southwesterly direction to the SW corner, then 600 feet in a easterly direction to the point of beginning.

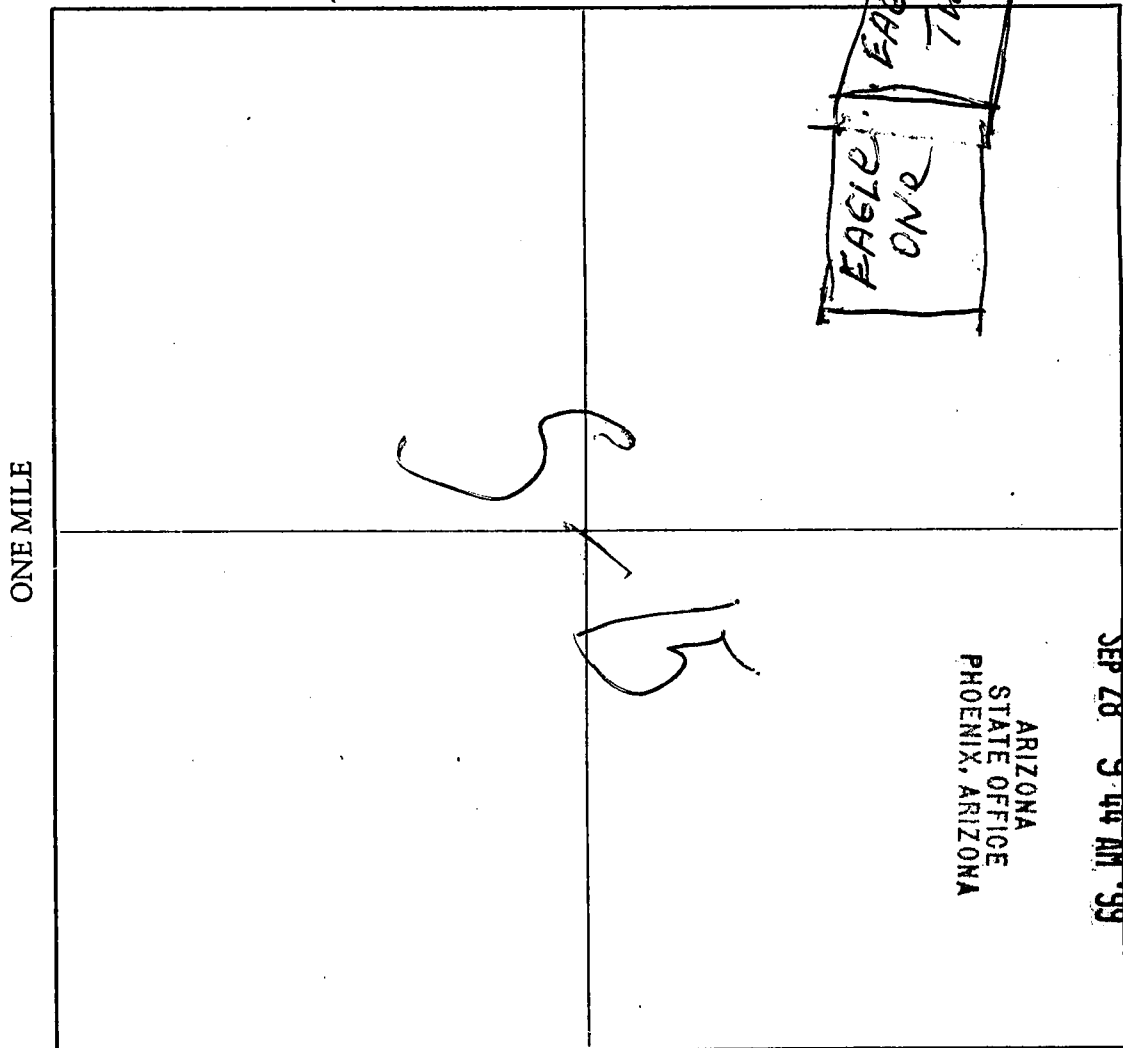
## MAP

One inch = One thousand feet

5-10



ONE MILE



Section 15 + 10 Range 13W Township 4N, G&SRB&M

Date 9/5/99

Don Schwartz

Signature

Run Date: 10/12/1999  
RUN TIME:9:47 AM

UNITED STATES DEPARTMENT OF INTERIOR  
BUREAU OF LAND MANAGEMENT

Page: 1

STATE: AZ

GEOGRAPHIC REPORT WITH LAND

<u>CASETYPE</u>	<u>CASE DISP</u>	<u>MER</u>	<u>TWP</u>	<u>RNG</u>	<u>SECT</u>	<u>SUR TYP</u>	<u>SUR NR</u>	<u>SUF</u>	<u>SUBDIVISION</u>
<b>Serial Number: AZA 022624</b>									
<b>Total Case Acres: 0.001</b>									
837000	CLOSED	14	0040N	0130W	010	1	1	1	E2;
					015	1	1	1	SW,E2NW;
<b>Serial Number: AZA 023211</b>									
<b>Total Case Acres: 0.001</b>									
837000	CLOSED	14	0040N	0130W	010	1	1	1	PART;
					015	1	1	1	PART;
<b>Serial Number: AZA 023687</b>									
<b>Total Case Acres: 1.000</b>									
837000	EXPIRED	14	0040N	0130W	010	1	1	1	E2;
					015	1	1	1	SW,E2NW;
							1	1	
<b>Serial Number: AZA 024193</b>									
<b>Total Case Acres: 1.000</b>									
380913	AUTHORIZED	14	0040N	0130W	015	1	1	1	SE;

Run Date: 10/12/1999  
RUN TIME:9:47 AM

UNITED STATES DEPARTMENT OF INTERIOR  
BUREAU OF LAND MANAGEMENT

Page: 2

STATE: AZ

GEOGRAPHIC REPORT WITH LAND

<u>CASETYPE</u>	<u>CASE DISP</u>	<u>MER</u>	<u>TWP</u>	<u>RNG</u>	<u>SECT</u>	<u>SUR TYP</u>	<u>SUR NR</u>	<u>SUF</u>	<u>SUBDIVISION</u>
-----------------	------------------	------------	------------	------------	-------------	----------------	---------------	------------	--------------------

**Serial Number: AZA 024935**

**Total Case Acres: 4.000**

380913	AUTHORIZED	14	0040N	0130W	015		1	1	PORTION OF;
--------	------------	----	-------	-------	-----	--	---	---	-------------

**Serial Number: AZA 024958**

**Total Case Acres: 392.251**

211000	CLOSED	14	0040N	0130W	010	M	1738	1	
--------	--------	----	-------	-------	-----	---	------	---	--

**Serial Number: AZA 026498**

**Total Case Acres: 3.000**

380913	AUTHORIZED	14	0040N	0130W	015		1	1	SW;
--------	------------	----	-------	-------	-----	--	---	---	-----

**Serial Number: AZA 026956**

**Total Case Acres: 1.000**

380913	CLOSED	14	0040N	0130W	015		1	1	PART;
--------	--------	----	-------	-------	-----	--	---	---	-------



Run Date: 10/12/1999  
RUN TIME:9:47 AM

UNITED STATES DEPARTMENT OF INTERIOR  
BUREAU OF LAND MANAGEMENT

Page: 3

STATE: AZ

GEOGRAPHIC REPORT WITH LAND

<u>CASETYPE</u>	<u>CASE DISP</u>	<u>MER</u>	<u>TWP</u>	<u>RNG</u>	<u>SECT</u>	<u>SUR TYP</u>	<u>SUR NR</u>	<u>SUF</u>	<u>SUBDIVISION</u>
-----------------	------------------	------------	------------	------------	-------------	----------------	---------------	------------	--------------------

**Serial Number: AZA 027036**

**Total Case Acres: 1.000**

380913	CLOSED	14	0040N	0130W	015		1	1	PART;
--------	--------	----	-------	-------	-----	--	---	---	-------

**Serial Number: AZA 027039**

**Total Case Acres: 1.000**

380913	AUTHORIZED	14	0040N	0130W	015		1	1	PART;
--------	------------	----	-------	-------	-----	--	---	---	-------

**Serial Number: AZA 030139**

**Total Case Acres: 5.000**

380913	CLOSED	14	0040N	0130W	015	U		1	NW,SW,SE;
--------	--------	----	-------	-------	-----	---	--	---	-----------

Ron Schwarty

204 E. Hwy 60-70

Salome AZ

85348

RECEIVED  
BUREAU OF  
LAND MANAGEMENT

SEP 28 9 44 AM '99

ARIZONA  
STATE OFFICE  
PHOENIX, ARIZONA



Bureau of Land Management  
222 N. Central ave.

Phoenix AZ.

85004-2203

850042203 96

